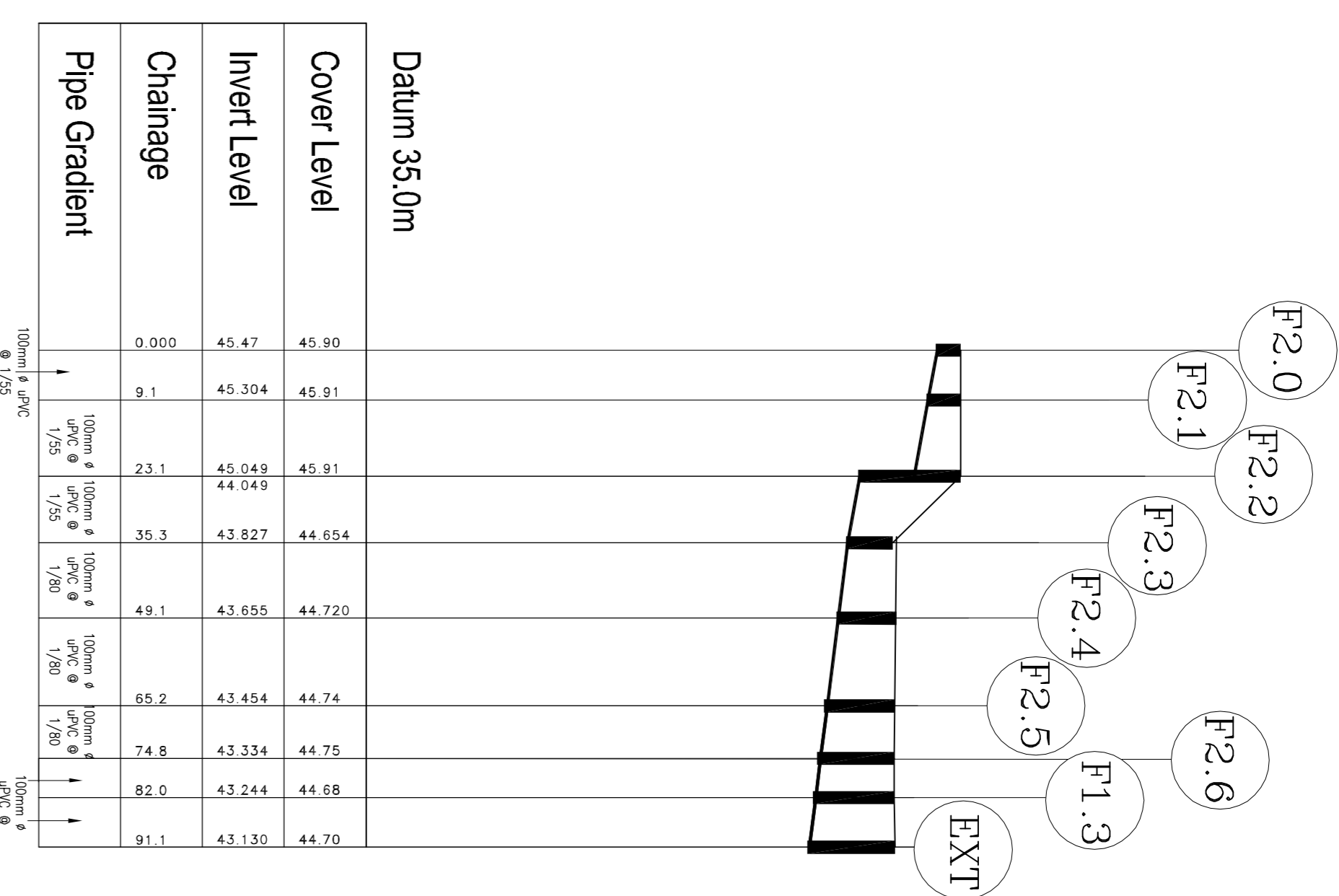
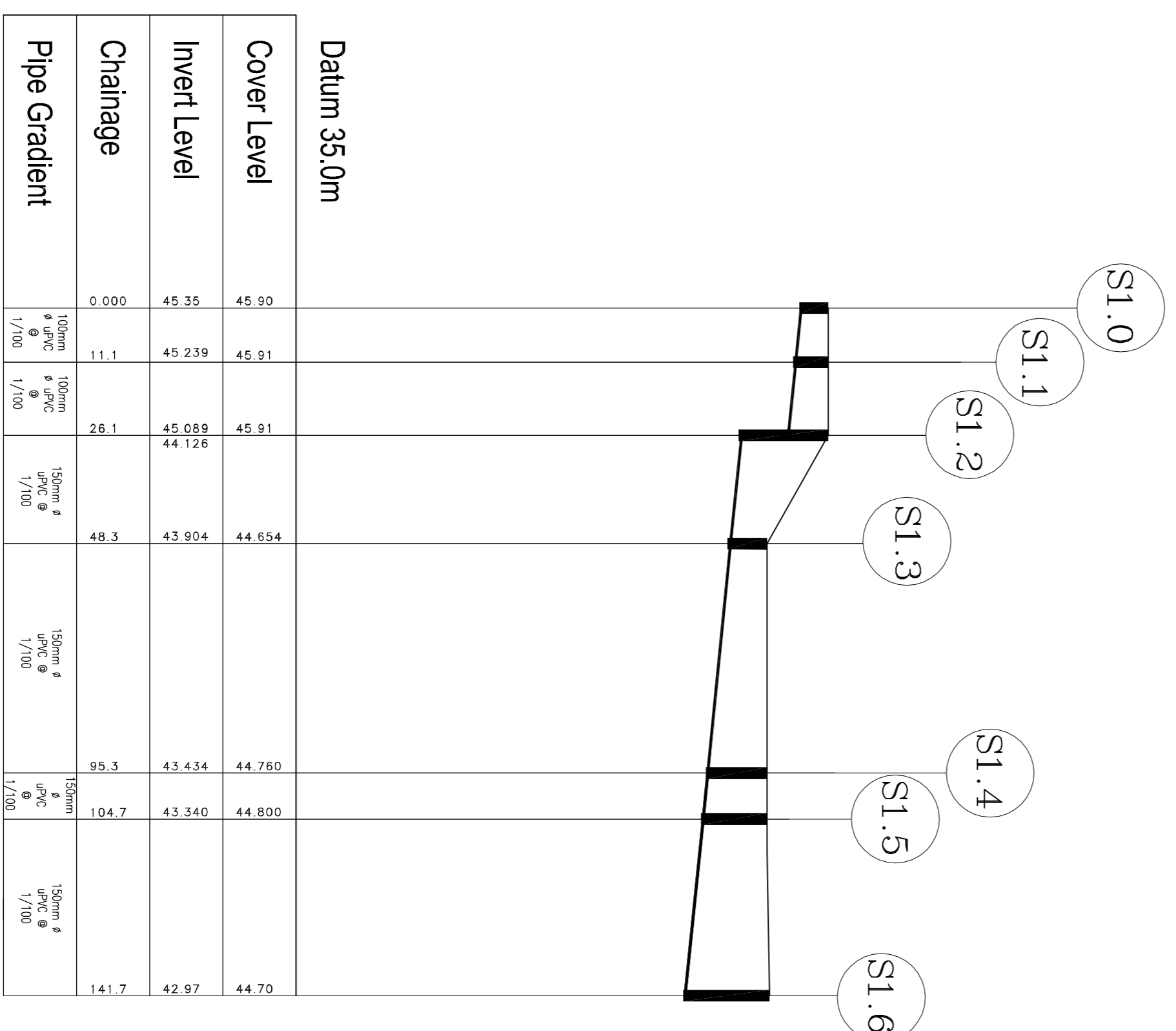


FOUL SEWER RUN F1.0 - F1.3
Scale: Horizontal 1:50, Vertical 1:10

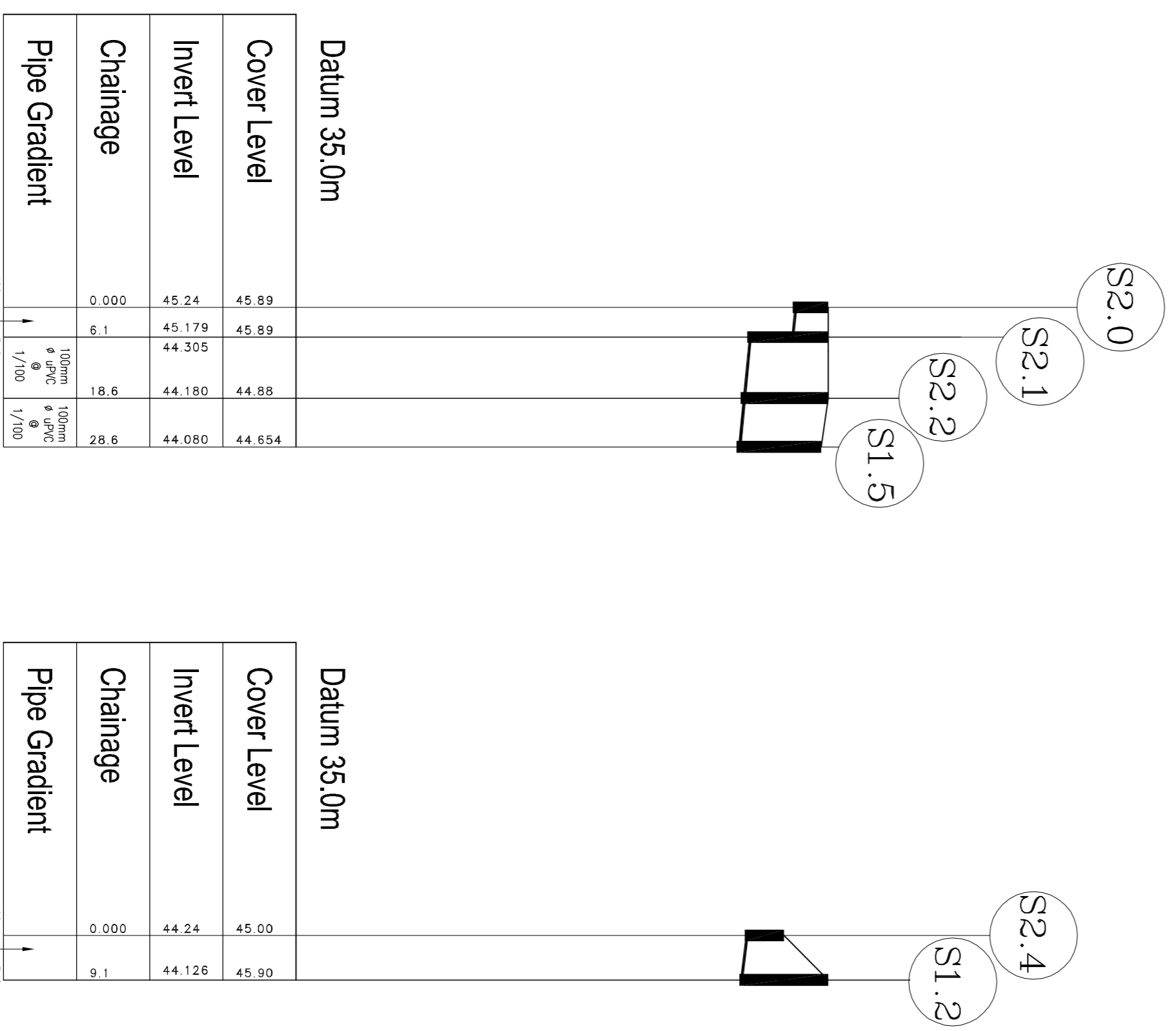


FOUL SEWER RUN F2.0 - EXT
Scale: Horizontal 1:50, Vertical 1:10

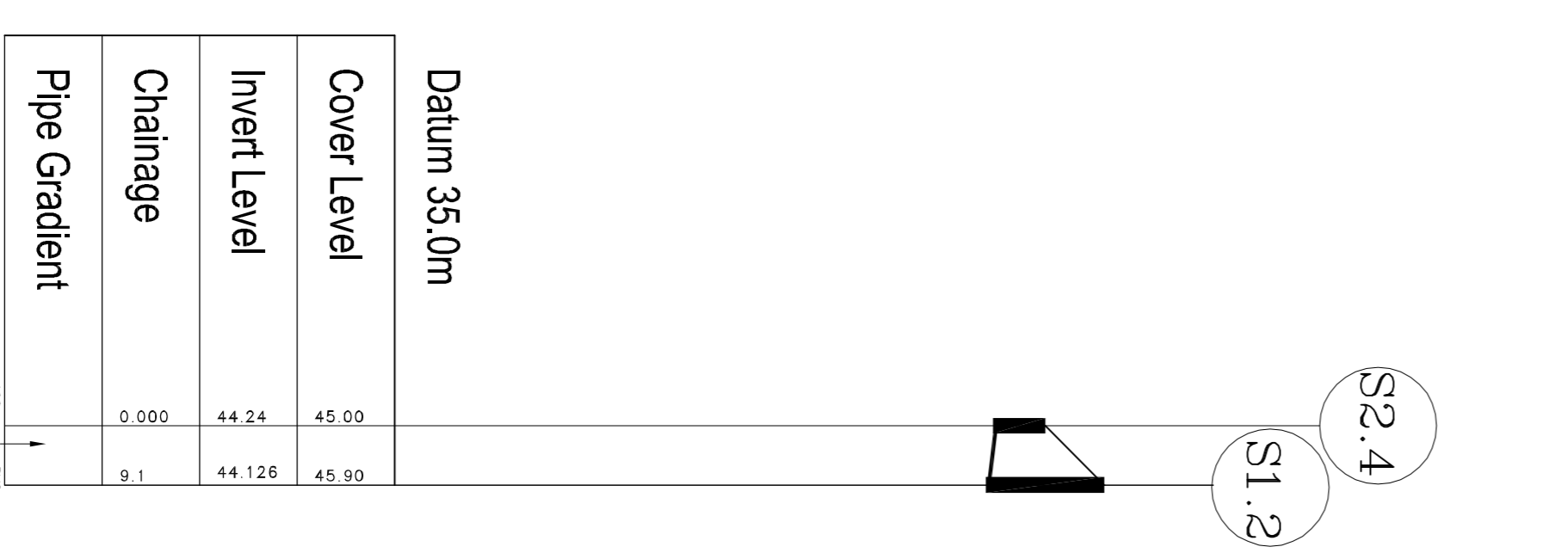
- GENERAL NOTES:-**
1. THIS DRAWING TO BE READ IN CONJUNCTION WITH ALL RELEVANT ARCHITECTS & ENGINEERS DRAWINGS & SPECIFICATIONS.
 2. DO NOT SCALE. USE FIGURED DIMENSIONS ONLY.
 3. THE CONTRACTOR SHALL VERIFY ALL DIMENSIONS AND ELEVATIONS WITH ARCHITECTURAL DRAWINGS PRIOR TO START OF CONSTRUCTION. ALL DISCREPANCIES TO BE NOTIFIED IN WRITING TO ENGINEERS AND ARCHITECTS FOR RESOLUTION.
 4. ALL DIMENSIONS ON DRAWINGS ARE IN MILLIMETRES UNLESS OTHERWISE NOTED.



STORM SEWER RUN S1.0 - S1.6
Scale: Horizontal 1:50, Vertical 1:10



STORM SEWER RUN S2.0 - S1.5
Scale: Horizontal 1:50, Vertical 1:10



STORM SEWER RUN S2.4 - S1.2
Scale: Horizontal 1:50, Vertical 1:10

PLANNING	
Client: KILKENNY COUNTY COUNCIL	
Project: REFURBISHMENT & EXTENSION AT MAYFAIR, KILKENNY	
Drawing Title: PROPOSED SEWER LONGITUDINAL SECTIONS	
Project No:	141114
Scale:	A1-VARIABLE
Drawn:	PL1
Checked:	MLP
Date:	12/11/14