






LEGEND:

-  Option 1
Blue (A-B) 2.44km
-  Option 2
Green (A-B) 2.48km
-  Tie-In locations A & B as shown

NOTES:

DO NOT SCALE

Revision	Date	Description	Drawn by	Checked by	Approved by
F1	21/01/2020	Ready For Public Display	DR	JL	GJ

Client

KILKENNY COUNTY COUNCIL
 COUNTY HALL
 JOHN STREET
 KILKENNY

Tel: (056) 7794000
 e-mail: secretar@kilkennycoco.ie

Design

TRAMORE HOUSE
 REGIONAL DESIGN OFFICE
 TRAMORE
 CO. WATERFORD

Tel: (051) 390130
 e-mail: natroads@thrdo.com

Approved by: G.Jones (GJ)
 Checked by: J. Leacy (JL)
 Drawn by: D.Roche (DR)

Scale: NTS

Rev. Date: 21/01/2020

Project Title:
N77 Ballyragget Village to Ballynaslee Road Improvement Scheme

Drawing Title:
Public Display - Options Appraised

Drawing Number: KK1613402-P2-RS-023

NRA Project No.: **KK1613402**
 TH Project No.: **TH16031**
 Project Folder No.: **5.2.1** Rev.: **F1**
 Pdf Drawing: **KK1613402-P2-RS-023F1**