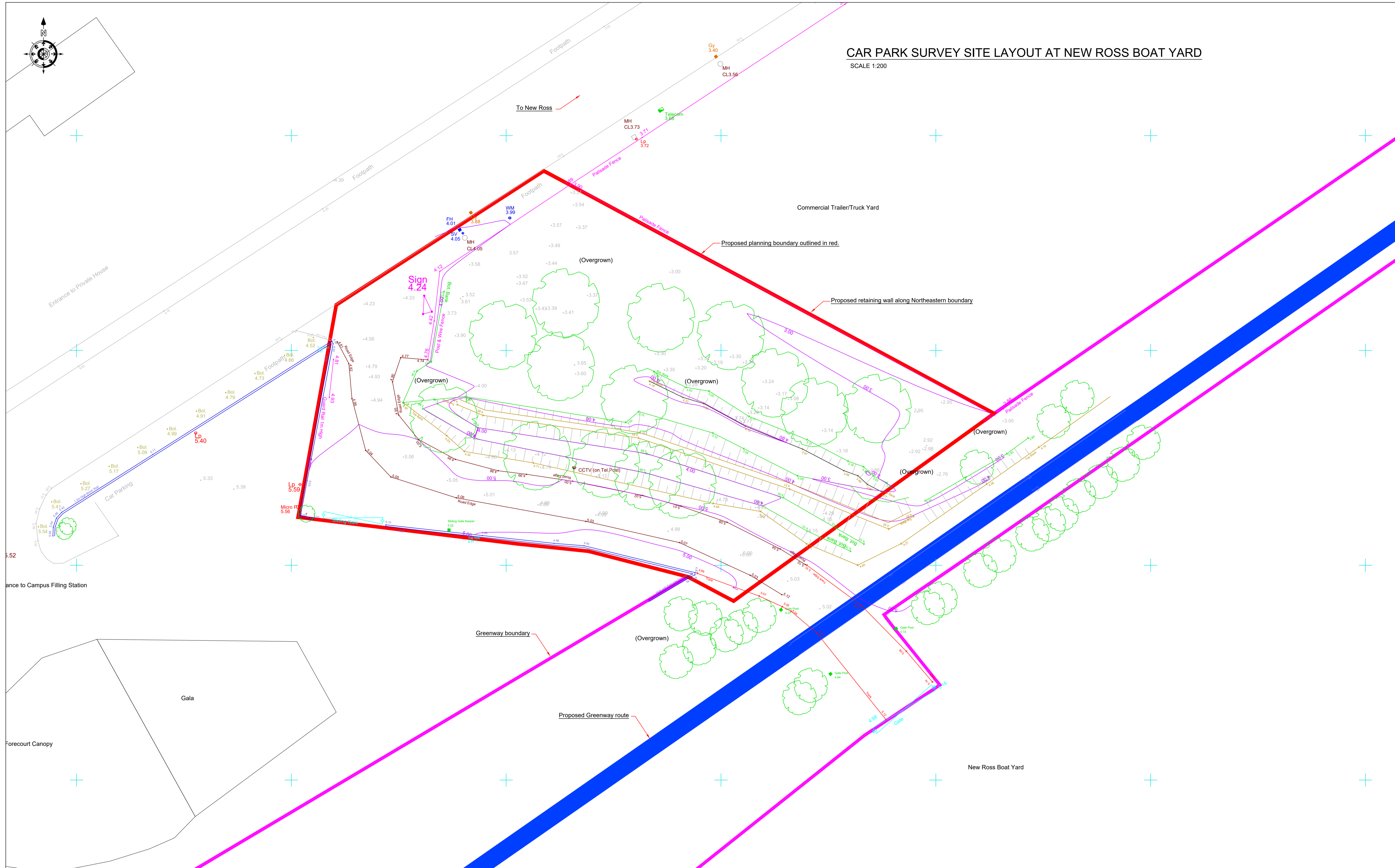


CAR PARK SURVEY SITE LAYOUT AT NEW ROSS BOAT YARD

SCALE 1:200




NOTES:


- DO NOT SCALE FROM THIS DRAWING. USE FIGURED DIMENSIONS IN ALL CASES.
- VERIFY DIMENSIONS ON SITE AND REPORT ANY DISCREPANCIES TO THE DESIGNERS IMMEDIATELY.
- THIS DRAWING TO BE READ IN CONJUNCTION WITH THE DESIGNERS SPECIFICATION.
- © THIS DRAWING IS COPYRIGHT AND MAY ONLY BE REPRODUCED WITH THE DESIGNERS PERMISSION.
- ALL LEVELS ARE IN METERS RELATED ORDNANCE DATUM MALIN.
- ALL DIMENSIONS ARE IN METERS. UNLESS OTHERWISE STATED.
- REPRODUCED FROM THE ORDNANCE SURVEY BY PERMISSION OF THE GOVERNMENT. LICENCE No. EN 0015717.

LEGEND:

	Denotes Existing Railway Line and Proposed Greenway Route
	Denotes Proposed Greenway Boundary
	Denotes Proposed Car park Boundary



**Comhairle Chontae
Loch Garman
Wexford
County Council**



PROJECT:
SOUTH EAST GREENWAY

TITLE:
**SURVEY OF CAR PARK & ACCESS
TO THE GREENWAY AT NEW ROSS
BOATYARD**



Malachy Walsh and Partners
Engineering and Environmental Consultants

Cork | Tralee | London | Limerick

Park House
Mahon Technology Park
Bessboro Road
Blackrock
Cork
T12 X251

Tel: +353 (0)21 4536400
E-mail: cork@mwp.ie

REV	DATE	ISSUED FOR INFORMATION	BK	JOL
DATE	MAR 2020	SCALE @ A1:	1:200	DRAWING STATUS:
PROJECT NUMBER:	19983	DRAWING STATUS:	S2	REV
DRAWING NUMBER:	WCC01-MWP-ZZ-01-DR-C-1532	REV	P01	