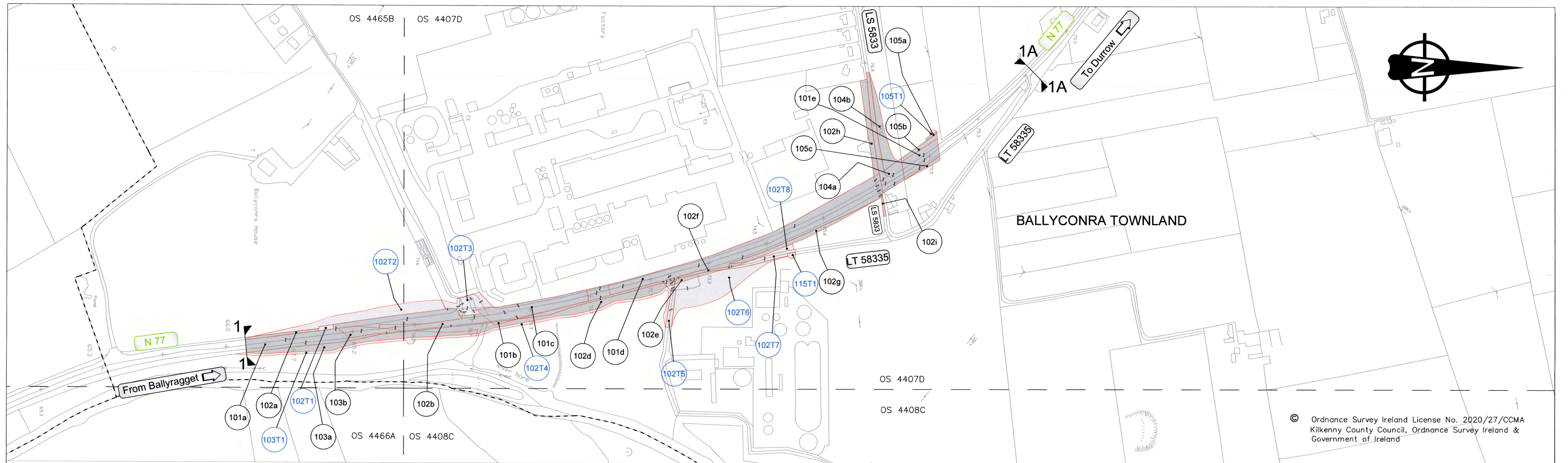


**KILKENNY COUNTY COUNCIL
COMPULSORY PURCHASE ORDER No. 1 of 2020**

**N77 BALLYRAGGET VILLAGE TO
BALLYNASLEE ROAD IMPROVEMENT SCHEME
(Ballyconra to Ballynaslee)**



SCHEDULE, PART I: LANDS TO BE COMPULSORILY ACQUIRED

PLAN

O.S. Ref.: 4466A, 4465B, 4407D & 4408C

No. on Map Deposited at the Offices of the Local Authority	Area (Ha)	Townland	Electoral Division	Description	Owners or Reputed Owners	Lessees or Reputed Lessees	Occupiers (except tenants for a month or a less period than a month)
101a	0.4279	Ballyconra	Ballyconra	Public Road	Kilkenny County Council	-	Kilkenny County Council
101b	0.0072	Ballyconra	Ballyconra	Agricultural Land	Kilkenny County Council	-	Glanbia Ingredients Ireland Ltd.
101c	0.2421	Ballyconra	Ballyconra	Public Road	Kilkenny County Council	-	Kilkenny County Council
101d	0.7445	Ballyconra	Ballyconra	Public Road	Kilkenny County Council	-	Kilkenny County Council
101e	0.1198	Ballyconra	Ballyconra	Public Road	Kilkenny County Council	-	Kilkenny County Council
102a	0.0288	Ballyconra	Ballyconra	Public Road	Glanbia Ingredients Ireland Ltd.	-	Kilkenny County Council
102b	0.1280	Ballyconra	Ballyconra	Public Road	Glanbia Ingredients Ireland Ltd.	-	Kilkenny County Council
102d	0.2445	Ballyconra	Ballyconra	Agricultural Land	Glanbia Ingredients Ireland Ltd.	-	Glanbia Ingredients Ireland Ltd.
102e	0.0235	Ballyconra	Ballyconra	Agricultural Land	Glanbia Ingredients Ireland Ltd.	-	Glanbia Ingredients Ireland Ltd.
102f	0.1363	Ballyconra	Ballyconra	Public Road	Glanbia Ingredients Ireland Ltd.	-	Kilkenny County Council
102g	0.0766	Ballyconra	Ballyconra	Agricultural Land	Glanbia Ingredients Ireland Ltd.	-	Patrick Thornton
102h	0.0898	Ballyconra	Ballyconra	Public Road	Glanbia Ingredients Ireland Ltd.	-	Kilkenny County Council
102i	0.0073	Ballyconra	Ballyconra	Public Road	Glanbia Ingredients Ireland Ltd.	-	Kilkenny County Council
102T1	0.0105	Ballyconra	Ballyconra	Public Road	Glanbia Ingredients Ireland Ltd.	-	Kilkenny County Council
102T2	0.2492	Ballyconra	Ballyconra	Agricultural Land	Glanbia Ingredients Ireland Ltd.	-	Glanbia Ingredients Ireland Ltd.
102T3	0.1084	Ballyconra	Ballyconra	Private Access Road	Glanbia Ingredients Ireland Ltd.	-	Glanbia Ingredients Ireland Ltd.
102T4	0.0943	Ballyconra	Ballyconra	Agricultural Land	Glanbia Ingredients Ireland Ltd.	-	Glanbia Ingredients Ireland Ltd.
102T5	0.0390	Ballyconra	Ballyconra	Private Access Road	Glanbia Ingredients Ireland Ltd.	-	Glanbia Ingredients Ireland Ltd.
102T6	0.3447	Ballyconra	Ballyconra	Agricultural Land	Glanbia Ingredients Ireland Ltd.	-	Glanbia Ingredients Ireland Ltd.
102T7	0.0487	Ballyconra	Ballyconra	Road Bed	Glanbia Ingredients Ireland Ltd.	-	Glanbia Ingredients Ireland Ltd.
102T8	0.0191	Ballyconra	Ballyconra	Agricultural Land	Glanbia Ingredients Ireland Ltd.	-	Glanbia Ingredients Ireland Ltd.
103a	0.1934	Ballyconra	Ballyconra	Agricultural Land	Reps. of Laurence Archer and Mary Hogan	-	Richard Skehan
103b	0.0696	Ballyconra	Ballyconra	Public Road	Reps. of Laurence Archer and Mary Hogan	-	Kilkenny County Council
103T1	0.0976	Ballyconra	Ballyconra	Agricultural Land	Reps. of Laurence Archer and Mary Hogan	-	Richard Skehan
104a	0.1606	Ballyconra	Ballyconra	Public Road	Thomas Lennon	-	Kilkenny County Council
104b	0.1091	Ballyconra	Ballyconra	Agricultural Land	Thomas Lennon	-	William Fitzpatrick
105a	0.0044	Ballyconra	Ballyconra	Agricultural Land	Margaret Ivory	-	Liam Fitzpatrick
105b	0.0284	Ballyconra	Ballyconra	Public Road	Margaret Ivory	-	Kilkenny County Council
105T1	0.0034	Ballyconra	Ballyconra	Agricultural Land	Margaret Ivory	-	Liam Fitzpatrick
105c	0.0135	Ballyconra	Ballyconra	Agricultural Land	Margaret Ivory	-	Margaret Ivory
115T1	0.0060	Ballyconra	Ballyconra	Road Bed	Reps. of William Buggy and Glanbia Ingredients Ireland Ltd.	-	Glanbia Ingredients Ireland Ltd.

Kilkenny County Council Compulsory Purchase Order No. 1 of 2020
N77 Ballyragget Village to Ballynaslee Road Improvement Scheme
(Ballyconra to Ballynaslee)

The official seal of the Local Authority was affixed hereto this

30 day of November 2020.

Adelle Ryan Chief Executive.

Ann Marie Walsh County Secretary.

A. McF Cathaoirleach.

SCHEDULE, PART II: PUBLIC RIGHTS OF WAY TO BE EXTINGUISHED

The section of National Secondary Road N77 in the Townland of Ballyconra between the lines 1-1 and 1A-1A, for a distance of 1111m.

NOTES:
 Denotes Land To Be Compulsorily Acquired Permanently
 Denotes Land To Be Compulsorily Acquired Temporarily
 Permanent Acquisition Temporary Acquisition
 Townland Boundary
DO NOT SCALE

Revision	Date	Description	Drawn by	Checked by	Approved by
F1	6/8/2019	Issued for Client review	JL	CD	GJ
F2	24/02/2020	Issued for Client review	JL	CD	GJ
F3	14/04/2020	Revised further to Client comments	JL	CD	GJ
F4	23/07/2020	Revised further to Client comments	JL	CD	GJ
F5	15/09/2020	Issued for Publication	JL	CD	GJ
F6	08/10/2020	Revised to qualify definition of Occupier	JL	CD	GJ

Client

 Kilkenny County Council,
 County Hall,
 John Street,
 Kilkenny R95 A39T
 Tel: 056-7794000
 Comhairle Chontae Chill Chainnigh,
 Halls an Chontae, Stráid Eoin,
 Cill Chainnigh, R95 A39T
 Ríomphost/Email:
 info@kilkennycoco.ie
 Gréasán/Website:
 www.kilkennycoco.ie

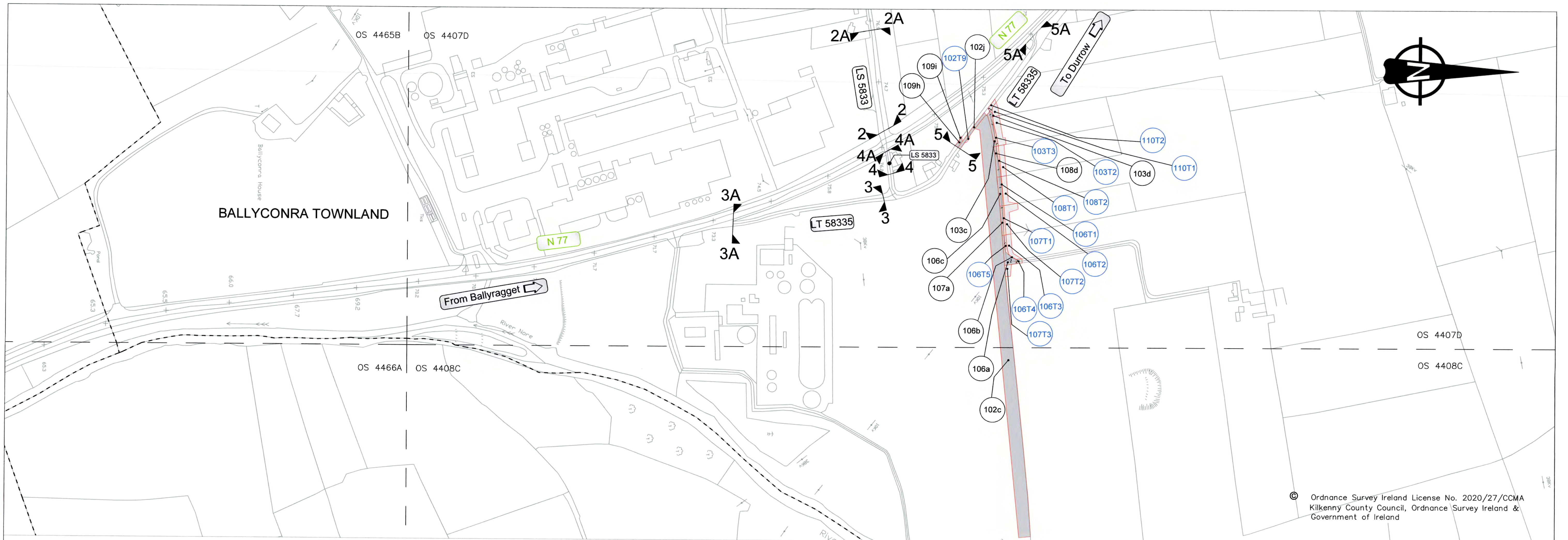
Design

 TRAMORE HOUSE
 REGIONAL DESIGN OFFICE
 TRAMORE
 CO. WATERFORD
 Tel: (051) 390130
 e-mail: natroads@thrdo.com

Approved by: G.Jones (GJ)
 Checked by: C. Daly (CD)
 Drawn by: J. Leacy (JL)
 Scale: 1:2,500 (A1)
 Rev. Date: 08/10/2020

Project Title:
N77 Ballyragget Village to Ballynaslee Road Improvement Scheme (Ballyconra to Ballynaslee)
 Drawing Title:
Compulsory Purchase Order No. 1 of 2020
 (Deposited Map No. 1 of 5)
 Drawing Number: **KK1613402-P4-CP-001**

NRA Project No.: **KK1613402**
 TH Project No.: **TH16031**
 Project Folder No.: **7.6.2**
 Rev.: **F6**
 Pdf Drawing: **KK1613402-P4-CP-001F6**



SCHEDULE, PART I: LANDS TO BE COMPULSORILY ACQUIRED

PLAN

O.S. Ref.: 4466A, 4465B, 4407D & 4408C

No. on Map Deposited at the Offices of the Local Authority	Area (Ha)	Townland	Electoral Division	Description	Owners or Reputed Owners	Lessees or Reputed Lessees	Occupiers (except tenants for a month or a less period than a month)
102c	0.9086	Ballyconra	Ballyconra	Agricultural Land	Glanbia Ingredients Ireland Ltd.	-	William Moore
102j	0.0198	Ballyconra	Ballyconra	Public Road	Glanbia Ingredients Ireland Ltd.	-	Kilkenny County Council
102t9	0.0015	Ballyconra	Ballyconra	Agricultural Land	Glanbia Ingredients Ireland Ltd.	-	William Moore
103c	0.0175	Ballyconra	Ballyconra	Private Road	Reps. of Laurence Archer and Mary Hogan	-	Private Rights of Way in Favour of: William Moore, Thomas Butler, Canice Farrell & Thomas Dunne.
103d	0.0007	Ballyconra	Ballyconra	Agricultural Land	Reps. of Laurence Archer and Mary Hogan	-	Richard Skehan
103t3	0.0338	Ballyconra	Ballyconra	Agricultural Land	Reps. of Laurence Archer and Mary Hogan	-	Richard Skehan
103t3	0.0068	Ballyconra	Ballyconra	Private Road	Reps. of Laurence Archer and Mary Hogan	-	Private Rights of Way in Favour of: William Moore, Thomas Butler, Canice Farrell & Thomas Dunne.
106a	0.0232	Ballyconra	Ballyconra	Private Road	Thomas Butler	-	Private Rights of Way in Favour of: Canice Farrell & Thomas Dunne.
106b	0.0006	Ballyconra	Ballyconra	Agricultural Land	Thomas Butler	-	Thomas Butler
106c	0.0182	Ballyconra	Ballyconra	Private Road	Thomas Butler	-	Private Rights of Way in Favour of: Canice Farrell & Thomas Dunne.
106t1	0.0033	Ballyconra	Ballyconra	Private Road	Thomas Butler	-	Private Rights of Way in Favour of: Canice Farrell & Thomas Dunne.
106t2	0.0267	Ballyconra	Ballyconra	Agricultural Land	Thomas Butler	-	Thomas Butler
106t3	0.0220	Ballyconra	Ballyconra	Agricultural Land	Thomas Butler	-	Thomas Butler
106t4	0.0046	Ballyconra	Ballyconra	Private Road	Thomas Butler	-	Thomas Butler
106t5	0.0070	Ballyconra	Ballyconra	Private Road	Thomas Butler	-	Private Rights of Way in Favour of: Canice Farrell & Thomas Dunne.
107a	0.0125	Ballyconra	Ballyconra	Private Road	Canice Farrell and Thomas Dunne	-	Private Rights of Way in Favour of: Thomas Butler.
107t1	0.0077	Ballyconra	Ballyconra	Private Road	Canice Farrell and Thomas Dunne	-	Canice Farrell and Thomas Dunne.
107t2	0.0351	Ballyconra	Ballyconra	Agricultural Land	Canice Farrell and Thomas Dunne	-	Private Rights of Way in Favour of: Thomas Butler.
107t3	0.0116	Ballyconra	Ballyconra	Agricultural Land	Canice Farrell and Thomas Dunne	-	Thomas Dunne
108d	0.0166	Ballyconra	Ballyconra	Private Road	William Moore	-	William Moore
108t1	0.0285	Ballyconra	Ballyconra	Agricultural Land	William Moore	-	Private Rights of Way in Favour of: Thomas Butler, Canice Farrell & Thomas Dunne.
108t2	0.0067	Ballyconra	Ballyconra	Private Road	William Moore	-	William Moore
109h	0.0048	Ballyconra	Ballyconra	Public Road	Patrick Mooney (Junior) and Margaret Ivory	-	Private Rights of Way in Favour of: Thomas Butler, Canice Farrell & Thomas Dunne.
109i	0.0005	Ballyconra	Ballyconra	Agricultural Land	Patrick Mooney (Junior) and Margaret Ivory	-	Kilkenny County Council
110t1	0.0110	Ballyconra	Ballyconra	Agricultural Land	Patrick Fogarty	-	Margaret Ivory
110t2	0.0072	Ballyconra	Ballyconra	Public Road	Patrick Fogarty	-	Patrick Fogarty
							Kilkenny County Council

Kilkenny County Council Compulsory Purchase Order No. 1 of 2020
N77 Ballyragget Village to Ballynaslee Road Improvement Scheme
(Ballyconra to Ballynaslee)

The official seal of the Local Authority was affixed hereto this

30th day of November 2020.

Nalette Byrne Chief Executive.

Thomas Dunne County Secretary.

P. Mc Gowan Cathaoirleach.

SCHEDULE, PART II: PUBLIC RIGHTS OF WAY TO BE EXTINGUISHED

The section of Local Secondary Road LS 5833 in the Townland of Ballyconra between the lines 2-2 and 2A-2A, for a distance of 134m.
The section of Local Tertiary Road LT 58335 in the Townland of Ballyconra between the lines 3-3 and 3A-3A, for a distance of 199m.
The section of Local Secondary Road LS 5833 in the Townland of Ballyconra between the lines 4-4 and 4A-4A, for a distance of 31m.
The section of Local Tertiary Road LT 58335 in the Townland of Ballyconra between the lines 5-5 and 5A-5A, for a distance of 189m.

NOTES:

- Denotes Land To Be Compulsorily Acquired Permanently
- Denotes Land To Be Compulsorily Acquired Temporarily
- 102a Permanent Acquisition 101T Temporary Acquisition
- Townland Boundary

DO NOT SCALE

Revision	Date	Description	Drawn by	Checked by	Approved by
F1	6/8/2019	Issued for Client review	JL	CD	GJ
F2	24/02/2020	Issued for Client review	JL	CD	GJ
F3	14/04/2020	Revised further to Client comments	JL	CD	GJ
F4	23/07/2020	Revised further to Client comments	JL	CD	GJ
F5	15/09/2020	Issued for Publication	JL	CD	GJ
F6	08/10/2020	Revised to qualify definition of Occupier	JL	CD	GJ
F7	14/10/2020	Revised to include additional Owner/ Occupier	JL	CD	GJ

Client

Kilkenny County Council,
County Hall,
John Street,
Kilkenny R95 A39T
Tel: 056-7794000

Comhairle Chontae Chill Chainnigh,
Halla an Chontae, Stráid Eanáir,
Cill Chainnigh, R95 A39T
Riomphost/Email:
Info@Kilkennyccoco.ie
Gréasán/Website:
www.kilkennyccoco.ie

Design

TRAMORE HOUSE
REGIONAL DESIGN OFFICE
TRAMORE
CO. WATERFORD

Tel: (051) 390130
e-mail: natroads@thrdco.com

Approved by: G. Jones (GJ)
Checked by: C. Daly (CD)
Drawn by: J. Leacy (JL)
Scale: 1:2,500 (A1)
Rev. Date: 14/10/2020

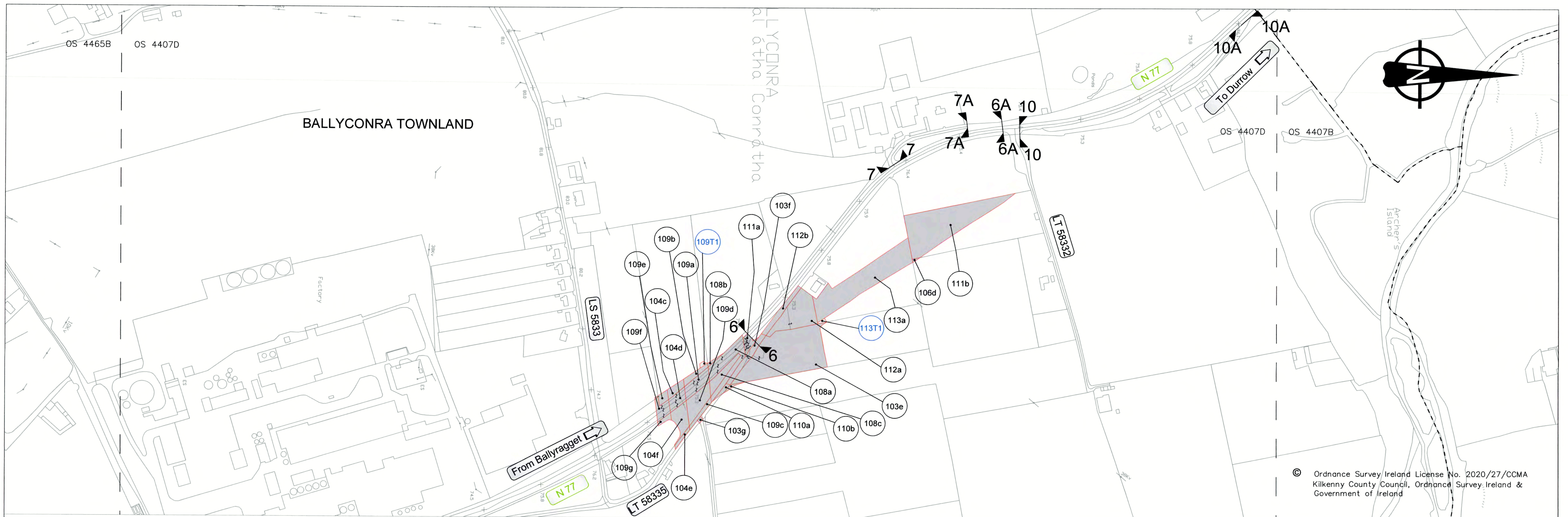
Project Title: N77 Ballyragget Village to Ballynaslee Road Improvement Scheme (Ballyconra to Ballynaslee)

Compulsory Purchase Order No. 1 of 2020
(Deposited Map No. 2 of 5)

Drawing Number: KK1613402-P4-CP-002

NRA Project No.: KK1613402
TH Project No.: TH16031
Project Folder No.: 7.6.2
Rev.: F7

Part Drawing: KK1613402-P4-CP-002F7



SCHEDULE, PART I: LANDS TO BE COMPULSORILY ACQUIRED

PLAN

O.S. Ref.: 4465B, 4407D & 4407B

No. on Map Deposited at the Offices of the Local Authority	Area (Ha)	Townland	Electoral Division	Description	Owners or Reputed Owners	Lessees or Reputed Lessees	Occupiers (except tenants for a month or a less period than a month)
103e	0.5599	Ballyconra	Ballyconra	Agricultural Land	Reps. of Laurence Archer and Mary Hogan	-	Richard Skehan
103f	0.0523	Ballyconra	Ballyconra	Public Road	Reps. of Laurence Archer and Mary Hogan	-	Kilkenny County Council
103g	0.0033	Ballyconra	Ballyconra	Public Road	Reps. of Laurence Archer and Mary Hogan	-	Kilkenny County Council
104c	0.0266	Ballyconra	Ballyconra	Agricultural Land	Thomas Lennon	-	William Fitzpatrick
104d	0.0398	Ballyconra	Ballyconra	Public Road	Thomas Lennon	-	Kilkenny County Council
104e	0.0116	Ballyconra	Ballyconra	Public Road	Thomas Lennon and Margaret Ivory	-	Kilkenny County Council
104f	0.0655	Ballyconra	Ballyconra	Agricultural Land	Thomas Lennon and Margaret Ivory	-	Margaret Ivory
106d	0.0024	Ballyconra	Ballyconra	Agricultural Land	Thomas Butler and Mary Butler	-	Thomas Butler and Mary Butler
108a	0.1340	Ballyconra	Ballyconra	Public Road	William Moore	-	Kilkenny County Council
108b	0.0058	Ballyconra	Ballyconra	Agricultural Land	William Moore	-	William Moore
108c	0.0521	Ballyconra	Ballyconra	Agricultural Land	William Moore and Margaret Ivory	-	Margaret Ivory
109a	0.0628	Ballyconra	Ballyconra	Public Road	Patrick Mooney (Junior)	-	Kilkenny County Council
109b	0.0260	Ballyconra	Ballyconra	Agricultural Land	Patrick Mooney (Junior)	-	William Fitzpatrick
109c	0.0200	Ballyconra	Ballyconra	Public Road	Patrick Mooney (Junior)	-	Kilkenny County Council
109d	0.0867	Ballyconra	Ballyconra	Agricultural Land	Patrick Mooney (Junior) and Margaret Ivory	-	Margaret Ivory
109e	0.0184	Ballyconra	Ballyconra	Agricultural Land	Patrick Mooney (Junior)	-	William Fitzpatrick
109f	0.0375	Ballyconra	Ballyconra	Public Road	Patrick Mooney (Junior)	-	Kilkenny County Council
109g	0.0119	Ballyconra	Ballyconra	Agricultural Land	Patrick Mooney (Junior) and Margaret Ivory	-	Margaret Ivory
109T1	0.0042	Ballyconra	Ballyconra	Agricultural Land	Patrick Mooney (Junior)	-	William Fitzpatrick
110a	0.0103	Ballyconra	Ballyconra	Public Road	Patrick Fogarty	-	Kilkenny County Council
110b	0.0062	Ballyconra	Ballyconra	Agricultural Land	Patrick Fogarty	-	Patrick Fogarty
111a	0.0249	Ballyconra	Ballyconra	Public Road	Reps. of Anthony F. Moore and William Moore	-	Kilkenny County Council
111b	0.4632	Ballyconra	Ballyconra	Agricultural Land	Reps. of Anthony F. Moore and William Moore	-	William Moore
112a	0.1936	Ballyconra	Ballyconra	Agricultural Land	Alan Mooney	-	William Fitzpatrick
112b	0.0470	Ballyconra	Ballyconra	Public Road	Alan Mooney	-	Kilkenny County Council
113a	0.4180	Ballyconra	Ballyconra	Agricultural Land	Reps. of Patrick Mooney and Alan Mooney	-	William Fitzpatrick, Alfie Dooley and Joan Dooley
113T1	0.0041	Ballyconra	Ballyconra	Agricultural Land	Reps. of Patrick Mooney and Alan Mooney	-	William Fitzpatrick

Kilkenny County Council Compulsory Purchase Order No. 1 of 2020
N77 Ballyragget Village to Ballynaslee Road Improvement Scheme
(Ballyconra to Ballynaslee)

The official seal of the Local Authority was affixed hereto this

30th day of November 2020.

Delia Byrne Chief Executive.

Alan Mooney County Secretary.

A. Mooney Cathaoirleach.



SCHEDULE, PART II: PUBLIC RIGHTS OF WAY TO BE EXTINGUISHED

The section of National Secondary Road N77 in the Townland of Ballyconra between the lines 6-6 and 6A-6A, for a distance of 444m.
The section of Old N77 in the Townland of Ballyconra between the lines 7-7 and 7A-7A, for a distance of 125m.
The section of Old N77 in the Townland of Ballyconra between the lines 10-10 and 10A-10A, for a distance of 344m.

NOTES:

- Denotes Land To Be Compulsorily Acquired Permanently
- Denotes Land To Be Compulsorily Acquired Temporarily
- Permanent Acquisition
- Temporary Acquisition
- Townland Boundary

DO NOT SCALE

Revision	Date	Description	Drawn by	Checked by	Approved by
F1	6/8/2018	Issued for Client review	JL	CD	GJ
F2	24/02/2020	Final Issue	JL	CD	GJ
F3	14/04/2020	Revised further to Client comments	JL	CD	GJ
F4	23/07/2020	Revised further to Client comments	JL	CD	GJ
F5	15/09/2020	Issued for Publication	JL	CD	GJ
F6	08/10/2020	Revised to qualify definition of Occupier	JL	CD	GJ
F7	14/10/2020	Revised to include additional Owner Occupier	JL	CD	GJ

Client

Kilkenny County Council,
County Hall,
John Street,
Kilkenny R95 A39T
Tel: 056-7794000

Comhairle Chontae Chill Chainnigh,
Halla an Chontae, Stráid Eoin,
Cill Chainnigh, R95 A39T
Riomphost/Email:
info@kilkennycoco.ie
Gréasán/Website:
www.kilkennycoco.ie

Design

TRAMORE HOUSE
REGIONAL DESIGN OFFICE
TRAMORE
CO. WATERFORD

Tel: (051) 390130
e-mail: natroads@thrdo.com

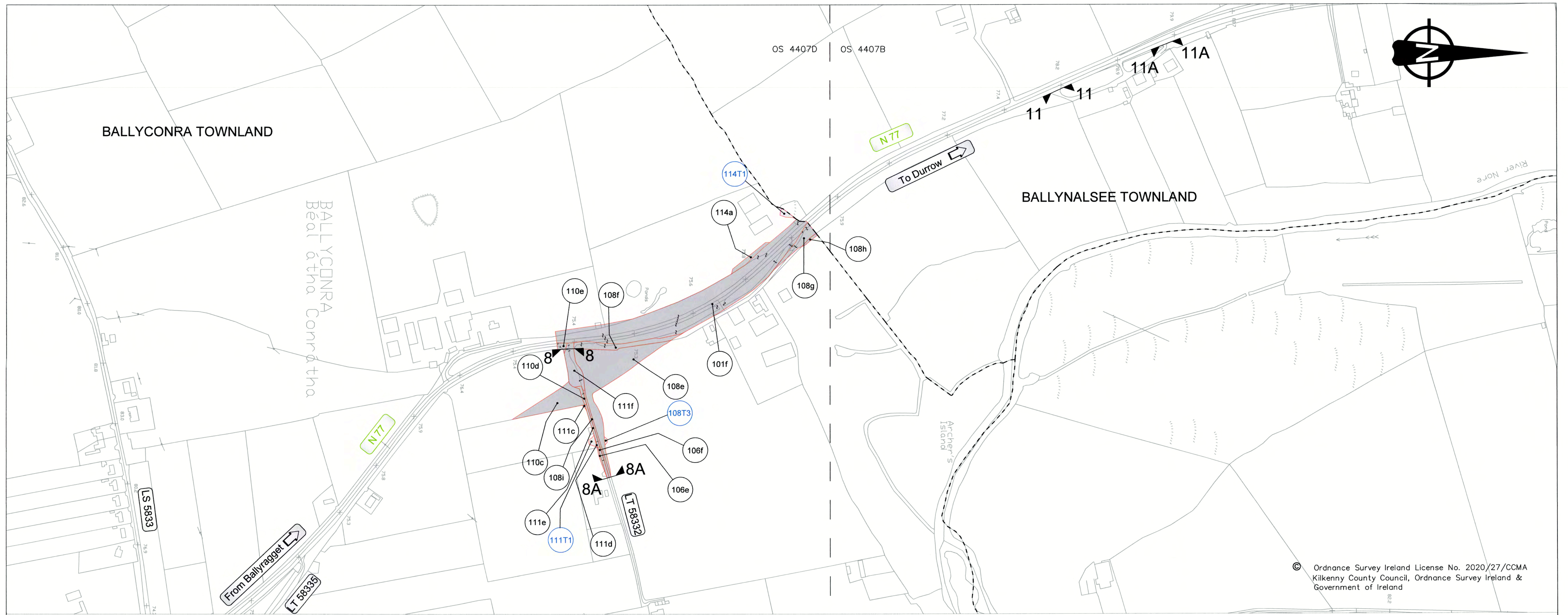
Approved by: G. Jones (GJ)
Checked by: C. Daly (CD)
Drawn by: J. Leacy (JL)
Scale: 1:2,500 (A1)
Rev. Date: 14/10/2020

Project Title:
N77 Ballyragget Village to Ballynaslee Road Improvement Scheme (Ballyconra to Ballynaslee)

Drawing Title:
Compulsory Purchase Order No. 1 of 2020 (Deposited Map No. 3 of 5)

Drawing Number: KK1613402-P4-CP-003

NRA Project No.: KK1613402
TH Project No.: TH16031
Project Folder No.: 7.6.2
Rev.: F7
Drawing No.: KK1613402-P4-CP-003F7



PLAN

© Ordnance Survey Ireland License No. 2020/27/CCMA
Kilkenny County Council, Ordnance Survey Ireland & Government of Ireland

O.S. Ref.: 4407D & 4407B

SCHEDULE, PART I: LANDS TO BE COMPULSORILY ACQUIRED

No. on Map Deposited at the Offices of the Local Authority	Area (Ha)	Townland	Electoral Division	Description	Owners or Reputed Owners	Lessees or Reputed Lessees	Occupiers (except tenants for a month or a less period than a month)
101f	1.0823	Ballyconra	Ballyconra	Public Road	Kilkenny County Council	-	Kilkenny County Council
105e	0.0055	Ballyconra	Ballyconra	Land From Dwelling	Thomas Butler and Mary Butler	-	Thomas Butler and Mary Butler
106f	0.0123	Ballyconra	Ballyconra	Public Road	Thomas Butler and Mary Butler	-	Kilkenny County Council
108e	0.4543	Ballyconra	Ballyconra	Agricultural Land	William Moore	-	William Moore
108f	0.0962	Ballyconra	Ballyconra	Public Road	William Moore	-	Kilkenny County Council
108g	0.0574	Ballyconra	Ballyconra	Public Road	William Moore	-	Kilkenny County Council
108h	0.0066	Ballyconra	Ballyconra	Agricultural Land	William Moore	-	William Moore
108i	0.0229	Ballyconra	Ballyconra	Public Road	William Moore	-	Kilkenny County Council
108T3	0.0027	Ballyconra	Ballyconra	Agricultural Land	William Moore	-	William Moore
110c	0.1655	Ballyconra	Ballyconra	Agricultural Land	Patrick Fogarty	-	Patrick Fogarty
110d	0.0101	Ballyconra	Ballyconra	Public Road	Patrick Fogarty	-	Kilkenny County Council
110e	0.0111	Ballyconra	Ballyconra	Public Road	Patrick Fogarty	-	Kilkenny County Council
111c	0.0013	Ballyconra	Ballyconra	Agricultural Land	Reps. of Anthony F. Moore and William Moore	-	William Moore
111d	0.0010	Ballyconra	Ballyconra	Agricultural Land	Reps. of Anthony F. Moore and William Moore	-	William Moore
111e	0.0162	Ballyconra	Ballyconra	Public Road	Reps. of Anthony F. Moore and William Moore	-	Kilkenny County Council
111f	0.0874	Ballyconra	Ballyconra	Public Road	Reps. of Anthony F. Moore and William Moore	-	Kilkenny County Council
111T1	0.0089	Ballyconra	Ballyconra	Agricultural Land	Reps. of Anthony F. Moore and William Moore	-	William Moore
114a	0.0294	Ballyconra	Ballyconra	Agricultural Land	Liam Fitzpatrick	-	Liam Fitzpatrick
114T1	0.0115	Ballyconra	Ballyconra	Land from Farm Yard	Liam Fitzpatrick	-	Liam Fitzpatrick

Kilkenny County Council Compulsory Purchase Order No. 1 of 2020
N77 Ballyragget Village to Ballynalsee Road Improvement Scheme
(Ballyconra to Ballynalsee)

The official seal of the Local Authority was affixed hereto this

30 day of November 2020.

Adelle Ryan Chief Executive.

Seamus Walsh County Secretary.

A. Mc... Cathaoirleach.

SCHEDULE, PART II: PUBLIC RIGHTS OF WAY TO BE EXTINGUISHED

The section of Local Tertiary Road LT 58332 in the Townland of Ballyconra between the lines 8-8 and 8A-8A, for a distance of 177m
The section of Old N77 in the Townland of Ballynalsee between the lines 11-11 and 11A-11A, for a distance of 170m.

NOTES:

- Denotes Land To Be Compulsorily Acquired Permanently
- Denotes Land To Be Compulsorily Acquired Temporarily
- 102a Permanent Acquisition 101T Temporary Acquisition
- Townland Boundary
- DO NOT SCALE

Revision	Date	Description	Drawn by	Checked by	Approved by
F1	8/8/2019	Issued for Client review	JL	CD	GJ
F2	24/02/2020	Issued for Client review	JL	CD	GJ
F3	14/04/2020	Revised further to Client comments	JL	CD	GJ
F4	23/07/2020	Revised further to Client comments	JL	CD	GJ
F5	15/09/2020	Issued for Publication	JL	CD	GJ
F6	08/10/2020	Revised to qualify definition of Occupier	JL	CD	GJ
F7	14/10/2020	Revised to include additional Owner/ Occupier	JL	CD	GJ

Client



Kilkenny County Council,
County Hall,
John Street,
Kilkenny R95 A39T
Tel.: 056 - 7794000

Comhairle Chontae Chill Chainnigh,
Halla an Chontae, Stráid Eoin,
Cill Chainnigh, R95 A39T
Riomphost/Email:
Info@Kilkennycoco.ie
Gréasán/Website:
www.kilkennycoco.ie

Design

TRAMORE HOUSE
REGIONAL DESIGN OFFICE
TRAMORE
CO. WATERFORD

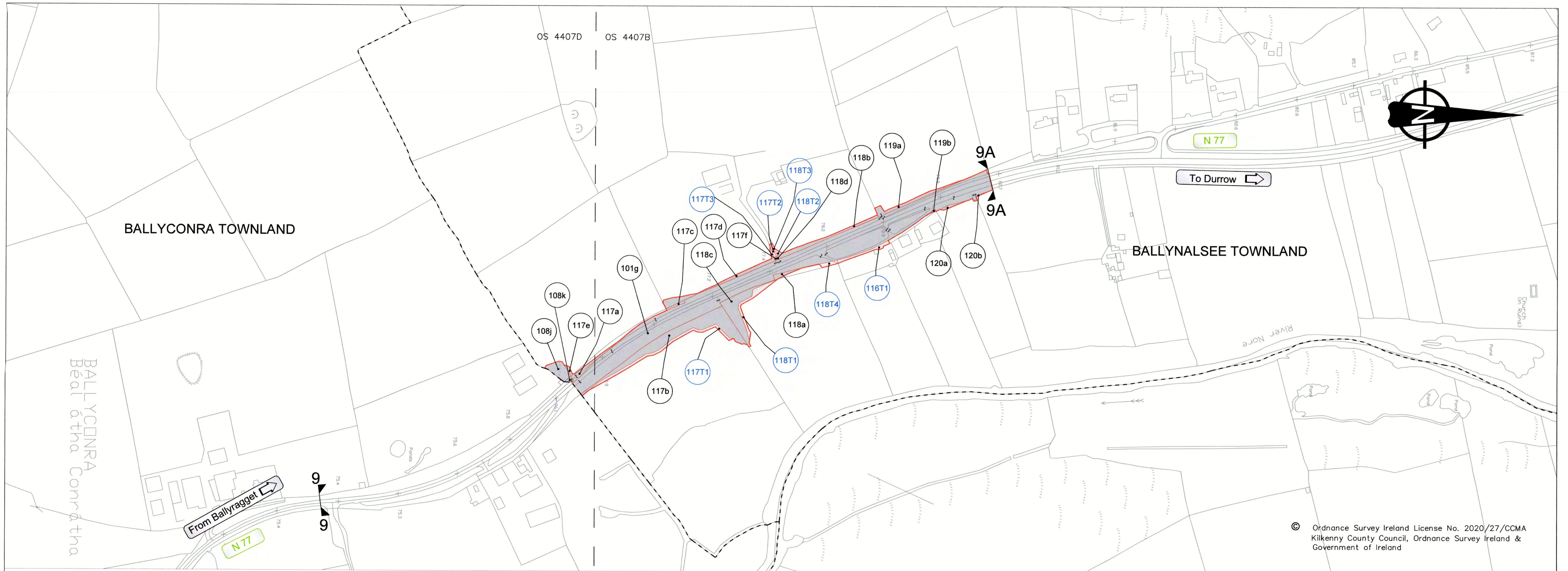


Tel: (051) 390130
e-mail: natroads@thrdo.com

Approved by:	G.Jones (GJ)
Checked by:	C. Daly (CD)
Drawn by:	J. Leacy (JL)
Scale:	1:2,500 (A1)
Rev. Date:	14/10/2020

Project Title:	N77 Ballyragget Village to Ballynalsee Road Improvement Scheme (Ballyconra to Ballynalsee)
Drawing Title:	Compulsory Purchase Order No. 1 of 2020 (Deposited Map No. 4 of 5)
Drawing Number:	KK1613402-P4-CP-004

NRA Project No.:	KK1613402
TH Project No.:	TH16031
Project Folder No.:	7.6.2
Rev.:	F7
PDF Drawing:	KK1613402-P4-CP-004F7



SCHEDULE, PART I: LANDS TO BE COMPULSORILY ACQUIRED

PLAN

O.S. Ref.: 4407D & 4407B

No. on Map Deposited at the Offices of the Local Authority	Area (Ha)	Townland	Electoral Division	Description	Owners or Reputed Owners	Lessees or Reputed Lessees	Occupiers (except tenants for a month or a less period than a month)
101g	1.5624	Ballynasee	Ballyconra	Public Road	Kilkenny County Council	-	Kilkenny County Council
108j	0.0475	Ballynasee	Ballyconra	Agricultural Land	William Moore	-	William Moore
108k	0.0054	Ballynasee	Ballyconra	Public Road	William Moore	-	Kilkenny County Council
116T1	0.0233	Ballynasee	Ballyconra	Road Bed	Edward Farrell	-	Edward Farrell and John Holohan
117a	0.0286	Ballynasee	Ballyconra	Public Road	Thomas Mc Evoy	-	Kilkenny County Council
117b	0.2699	Ballynasee	Ballyconra	Agricultural Land	Thomas Mc Evoy	-	Thomas Mc Evoy
117c	0.0069	Ballynasee	Ballyconra	Public Road	Thomas Mc Evoy	-	Kilkenny County Council
117d	0.0660	Ballynasee	Ballyconra	Agricultural Land	Thomas Mc Evoy	-	Thomas Mc Evoy
117e	0.0052	Ballynasee	Ballyconra	Agricultural Land	Thomas Mc Evoy	-	Thomas Mc Evoy
117f	0.0014	Ballynasee	Ballyconra	Private Road	Thomas Mc Evoy	-	Thomas Mc Evoy
117T1	0.0624	Ballynasee	Ballyconra	Agricultural Land	Thomas Mc Evoy	-	Thomas Mc Evoy
117T2	0.0047	Ballynasee	Ballyconra	Private Road	Thomas Mc Evoy	-	Thomas Mc Evoy
117T3	0.0033	Ballynasee	Ballyconra	Agricultural Land	Thomas Mc Evoy	-	Thomas Mc Evoy
118a	0.0134	Ballynasee	Ballyconra	Public Road	Damien Drennan	-	Kilkenny County Council
118b	0.0520	Ballynasee	Ballyconra	Agricultural Land	Damien Drennan	-	Liam Fitzpatrick
118c	0.1146	Ballynasee	Ballyconra	Agricultural Land	Damien Drennan	-	P. J. Murphy
118d	0.0010	Ballynasee	Ballyconra	Private Road	Damien Drennan	-	Damien Drennan
118T1	0.0392	Ballynasee	Ballyconra	Agricultural Land	Damien Drennan	-	P. J. Murphy
118T2	0.0037	Ballynasee	Ballyconra	Agricultural Land	Damien Drennan	-	Liam Fitzpatrick
118T3	0.0032	Ballynasee	Ballyconra	Private Road	Damien Drennan	-	Damien Drennan
118T4	0.0111	Ballynasee	Ballyconra	Road Bed	Damien Drennan	-	Damien Drennan and P.J. Murphy
119a	0.0332	Ballynasee	Ballyconra	Agricultural Land	John Holohan	-	John Holohan
119b	0.0013	Ballynasee	Ballyconra	Road Bed	John Holohan	-	John Holohan and Edward Farrell
120a	0.0080	Ballynasee	Ballyconra	Public Road	Mark Fogarty	-	Kilkenny County Council
120b	0.0018	Ballynasee	Ballyconra	Public Road	Mark Fogarty	-	Kilkenny County Council

Kilkenny County Council Compulsory Purchase Order No. 1 of 2020
N77 Ballyragget Village to Ballynasee Road Improvement Scheme
(Ballyconra to Ballynasee)

The official seal of the Local Authority was affixed hereto this

30th day of November 2020.

Collette Byrne Chief Executive.

Pauline Walsh County Secretary.

A. Murphy Cathaoirleach.

SCHEDULE, PART II: PUBLIC RIGHTS OF WAY TO BE EXTINGUISHED

The section of National Secondary Road N77 in the Townlands of Ballyconra and Ballynasee between the lines 9-9 and 9A-9A, for a distance of 984m.

<p>NOTES:</p> <ul style="list-style-type: none"> Denotes Land To Be Compulsorily Acquired Permanently Denotes Land To Be Compulsorily Acquired Temporarily Permanent Acquisition (102a) Temporary Acquisition (101T) Townland Boundary DO NOT SCALE 1 Hectare = 2.471 Acres 	<table border="1"> <tr><td>F1</td><td>6/8/2019</td><td>Issued for Client review</td><td>JL</td><td>CD</td><td>GJ</td></tr> <tr><td>F2</td><td>24/02/2020</td><td>Issued for Client review</td><td>JL</td><td>CD</td><td>GJ</td></tr> <tr><td>F3</td><td>14/04/2020</td><td>Revised further to Client comments</td><td>JL</td><td>CD</td><td>GJ</td></tr> <tr><td>F4</td><td>23/07/2020</td><td>Revised further to Client comments</td><td>JL</td><td>CD</td><td>GJ</td></tr> <tr><td>F5</td><td>15/09/2020</td><td>Issued for Publication</td><td>JL</td><td>CD</td><td>GJ</td></tr> <tr><td>F6</td><td>08/10/2020</td><td>Revised to qualify definition of Occupier</td><td>JL</td><td>CD</td><td>GJ</td></tr> <tr><td>F7</td><td>14/10/2020</td><td>Revised to include additional Owner/ Occupier</td><td>JL</td><td>CD</td><td>GJ</td></tr> </table>	F1	6/8/2019	Issued for Client review	JL	CD	GJ	F2	24/02/2020	Issued for Client review	JL	CD	GJ	F3	14/04/2020	Revised further to Client comments	JL	CD	GJ	F4	23/07/2020	Revised further to Client comments	JL	CD	GJ	F5	15/09/2020	Issued for Publication	JL	CD	GJ	F6	08/10/2020	Revised to qualify definition of Occupier	JL	CD	GJ	F7	14/10/2020	Revised to include additional Owner/ Occupier	JL	CD	GJ	<p>Client</p> <p>Kilkenny County Council, County Hall, John Street, Kilkenny R95 A39T Tel: 056-7794000</p> <p>Comhairle Chontae Chill Chainnigh, Halla an Chontae, Sridé Eoin, Cill Chainnigh, R95 A39T Riamphost/Email: info@kilkennycoco.ie Gréasán/Website: www.kilkennycoco.ie</p>	<p>Design</p> <p>TRAMORE HOUSE REGIONAL DESIGN OFFICE TRAMORE CO. WATERFORD</p>	<p>Approved by: G.Jones (GJ)</p> <p>Checked by: C. Daly (CD)</p> <p>Drawn by: J. Leacy (JL)</p> <p>Scale: 1:2,500 (A1)</p> <p>Rev. Date: 14/10/2020</p>	<p>Project Title: N77 Ballyragget Village to Ballynasee Road Improvement Scheme (Ballyconra to Ballynasee)</p> <p>Drawing Title: Compulsory Purchase Order No. 1 of 2020 (Deposited Map No. 5 of 5)</p> <p>Drawing Number: KK1613402-P4-CP-005</p>	<p>NRA Project No.: KK1613402</p> <p>TH Project No.: TH16031</p> <p>Project Folder No.: 7.6.2</p> <p>Rev.: F7</p> <p>Rev. Drawing: KK1613402-P4-CP-005F7</p>
	F1	6/8/2019	Issued for Client review	JL	CD	GJ																																										
F2	24/02/2020	Issued for Client review	JL	CD	GJ																																											
F3	14/04/2020	Revised further to Client comments	JL	CD	GJ																																											
F4	23/07/2020	Revised further to Client comments	JL	CD	GJ																																											
F5	15/09/2020	Issued for Publication	JL	CD	GJ																																											
F6	08/10/2020	Revised to qualify definition of Occupier	JL	CD	GJ																																											
F7	14/10/2020	Revised to include additional Owner/ Occupier	JL	CD	GJ																																											
<table border="1"> <tr><th>Revision</th><th>Date</th><th>Description</th><th>Drawn by</th><th>Checked by</th><th>Approved by</th></tr> <tr><td> </td><td> </td><td> </td><td> </td><td> </td><td> </td></tr> </table>	Revision	Date	Description	Drawn by	Checked by	Approved by							<p>Client</p> <p>Kilkenny County Council, County Hall, John Street, Kilkenny R95 A39T Tel: 056-7794000</p> <p>Comhairle Chontae Chill Chainnigh, Halla an Chontae, Sridé Eoin, Cill Chainnigh, R95 A39T Riamphost/Email: info@kilkennycoco.ie Gréasán/Website: www.kilkennycoco.ie</p>																																			
Revision	Date	Description	Drawn by	Checked by	Approved by																																											