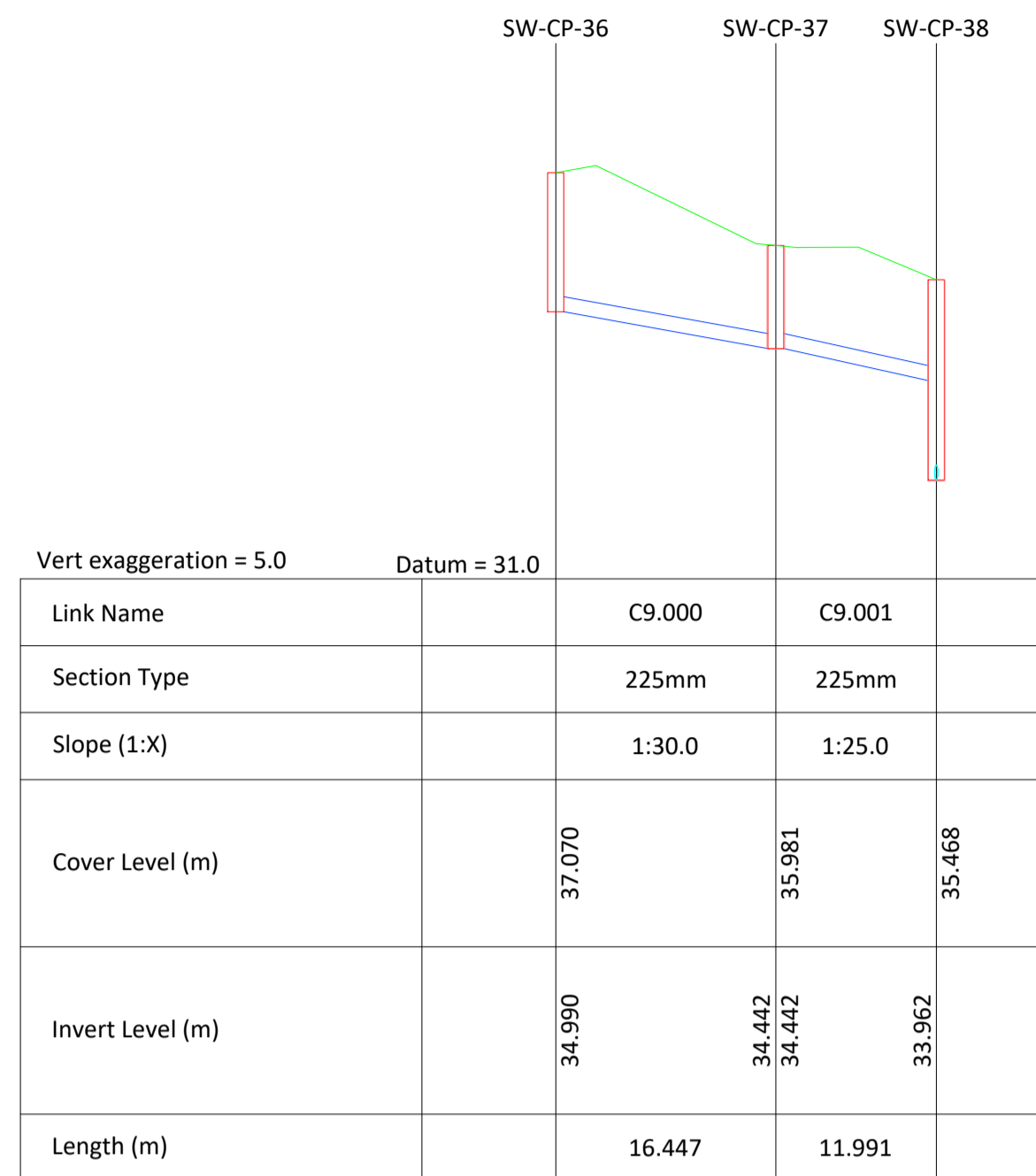
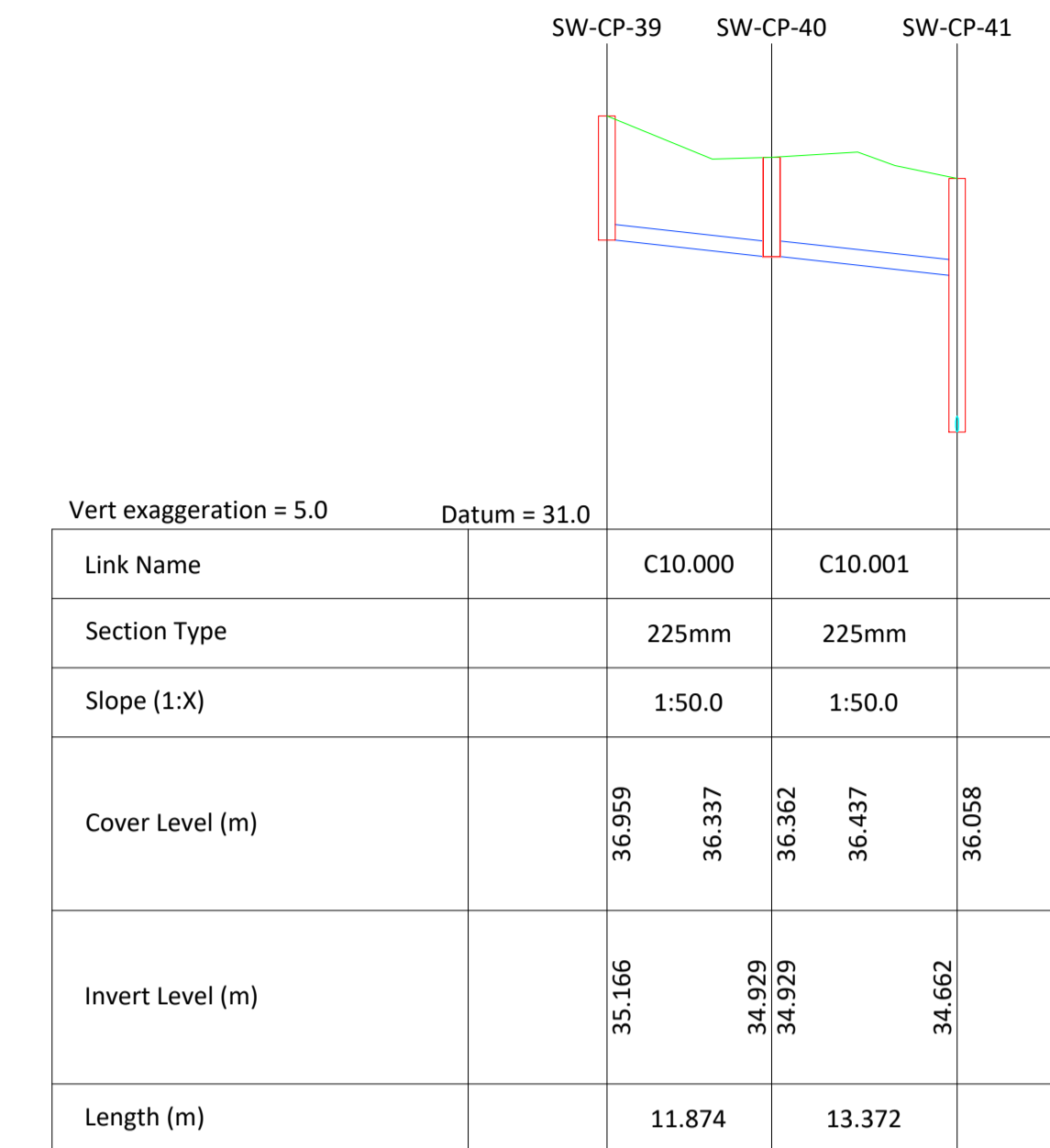


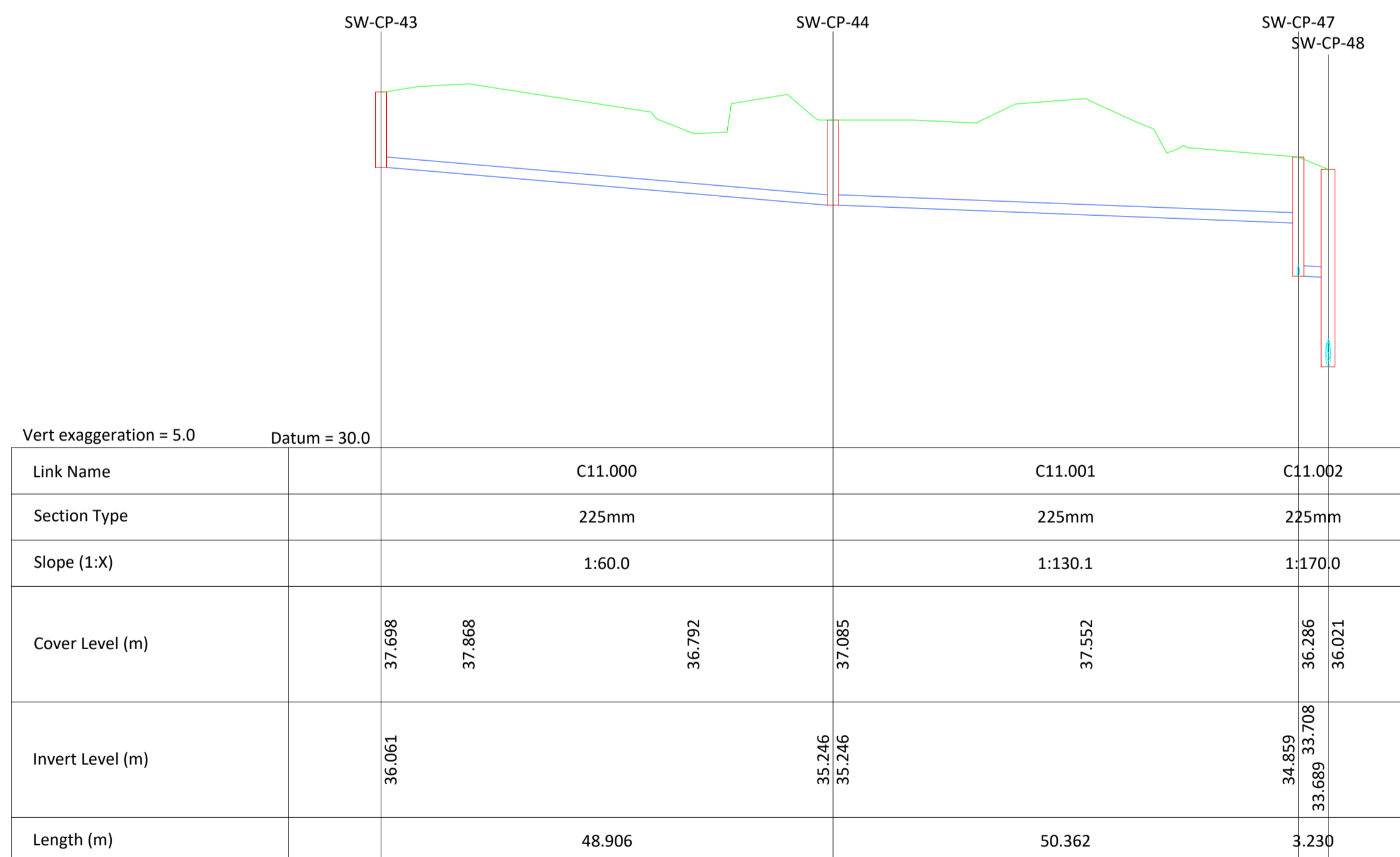
SURFACE WATER NETWORK SW-CP-8.000



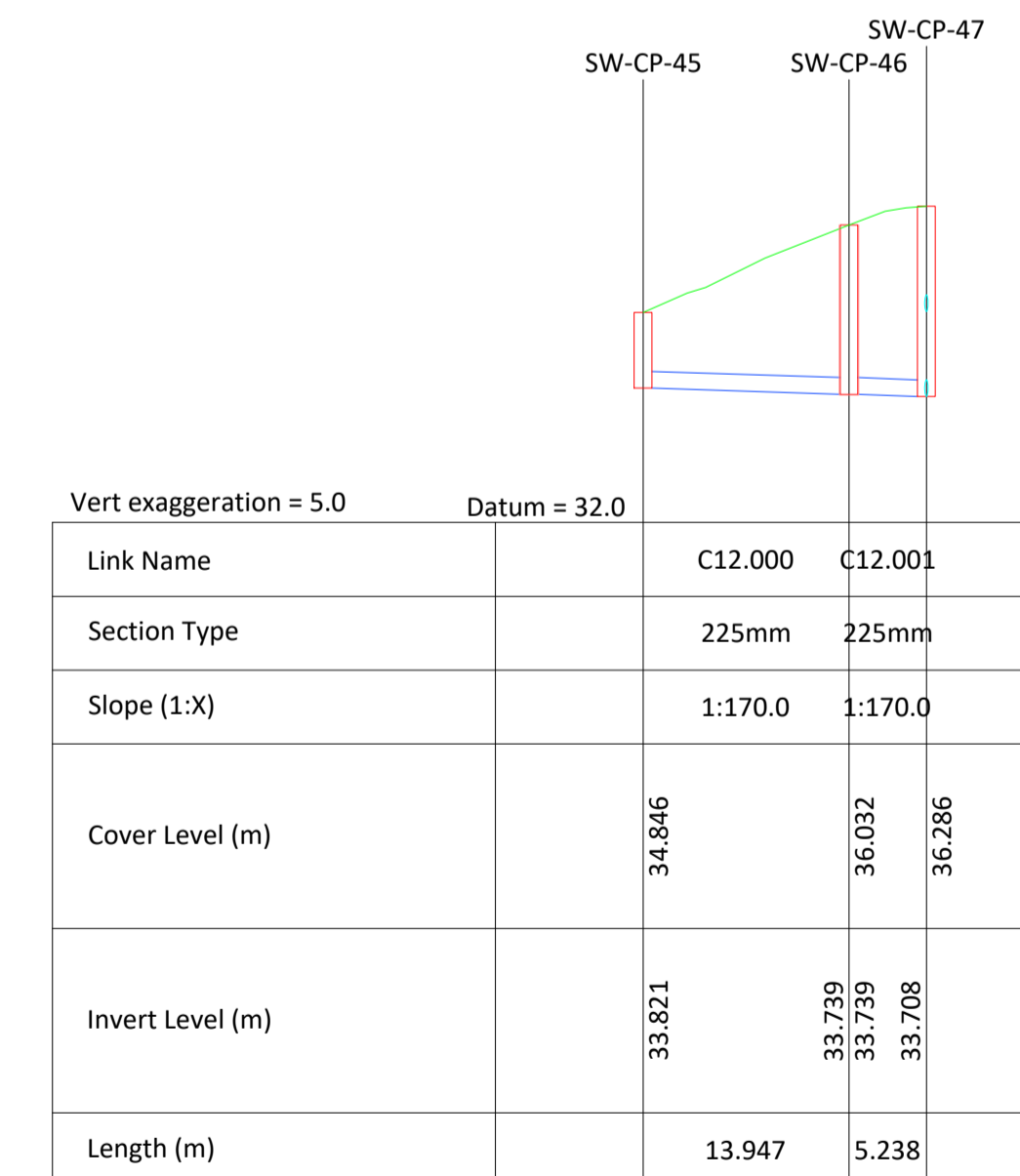
SURFACE WATER NETWORK SW-CP-9.000 - SW-CP-9.001



SURFACE WATER NETWORK SW-CP-10.000 - SW-CP-10.001



SURFACE WATER NETWORK SW-CP-11.000 - SW-CP-11.002



SURFACE WATER NETWORK SW-CP-12.000 - SW-CP-12.001

PLANNING DRAWING.
 NOT FOR CONSTRUCTION.
 ALL LEVELS GIVEN ARE
 RELATIVE TO ORDNANCE DATUM.
 THIS DRAWING HAS BEEN ISSUED FOR INFORMATION
 PURPOSES ONLY AND MUST NOT BE USED
 FOR CONSTRUCTION UNDER ANY CIRCUMSTANCES

- THIS DRAWING TO BE READ IN CONJUNCTION WITH ALL OTHER RELEVANT DESIGN TEAM DRAWINGS AND SPECIFICATIONS.
- FOR SETTING OUT REFER TO ARCHITECT'S DRAWINGS. DO NOT SCALE THIS DRAWING. USE FIGURED DIMENSIONS ONLY.
- NO PART OF THIS DOCUMENT MAY BE REPRODUCED OR TRANSMITTED IN ANY FORM OR STORED IN ANY RETRIEVAL SYSTEM OF ANY NATURE WITHOUT THE WRITTEN PERMISSION OF O'CONNOR SUTTON CRONIN AS COPYRIGHT HOLDER EXCEPT AS AGREED FOR USE ON THE PROJECT FOR WHICH THE DOCUMENT WAS ORIGINALLY ISSUED.

Rev No.	Date	Revision Note	Drn by	Chkd by
P01	31.07.24	SUITABLE FOR INFORMATION	RC	KG
P02	12.09.24	ISSUED FOR PLANNING	MC	KG

Rev No.	Date	Revision Note	Drn by	Chkd by



OCSC
 O'CONNOR · SUTTON · CRONIN
 MULTIDISCIPLINARY CONSULTING ENGINEERS
 Civil / Structural / Environmental / Mechanical / Electrical / Sustainability
 Dublin Office: 9 Prussia Street, Dublin 7, D07 KT57.
 Tel: +353 (0)1 8682000 Web: www.ocsc.ie
 Dublin · London · Belfast · Galway · Cork · Birmingham

Client: KILKENNY COUNTY COUNCIL								
Project: SOUTH-NORTH ACCESS ROAD, FERRYBANK								
Title: PROPOSED DRAINAGE LONG SECTIONS SHEET 4 OF 7								
Code	Originator	Zone	Level	Type	Role	Number	Status	Revision
W383	OCSC	XX	XX	DR	C	0523	S4	P02
Date: SEPT'24 Scale @ A1:N.T.S.		Drn by: RC		Chkd by: KG		Aprvd by: AH		