

Kilkenny County Council Residential Zoned Land Tax








RZLT Draft Map 3 Rosbercon

Date: 1st February 2025

Please Note:

Residential properties, notwithstanding that they may be included on the final map, shall not be chargeable to the residential zoned land tax.

-  Land in scope
-  Mixed Use Zoning Total area 14.2 ha
-  Residential Use Zoning Total area 15.9 ha
-  Land to be removed from scope
-  Land to be added to scope