KILKENNY COUNTY COUNCIL
ROAD TRAFFIC SPECIAL SPEED LIMIT BYE-LAWS 2017

KILKENNY COUNTY COUNCIL
COUNTY HALL
JOHN STREET
KILKENNY

SPECIAL SPEED LIMIT BYE-LAWS 2017

Kilkenny County Council in exercise of the powers conferred on it by Section 9 of the Road Traffic Act, 2004 (No. 44 of 2004) and with the consent of the National Roads Authority (Note: Transport Infrastructure Ireland (TII) is the operational name of the National Roads Authority), hereby make the following special speed limit bye-laws in respect of the area comprising of the administrative County of Kilkenny.
The maps annexed to the Bye Laws are for illustration purposes only. In the event of a conflict between the said map and the text of the schedule identifying the relevant road the text of the schedule shall take precedence.

Road Traffic Special Speed Limit Bye-Laws

1. These bye-laws may be cited as the Kilkenny County Council Road Traffic Special Speed Limit Bye–Laws 2017.

2. These bye-laws shall come into operation on the 31st March, 2017.

3. In these bye-laws:

"the Act of 1993" means the Roads Act, 1993 ((No. 14 of 1993).

"the Act of 1994" means the Road Traffic Act, 1994 (No. 7 of 1994).

"the Act of 2002" means the Road Traffic Act, 2002 (No. 12 of 2002).

"the Act of 2004" means the Road Traffic Act, 2004 (No. 44 of 2004).

"the Act of 2006" means the Road Traffic Act, 2006 (No. 23 of 2006).

"the Act of 2007" means the Road Traffic Act, 2007 (No. 37 of 2007).

"distance" means distance measured along the centre line of the road.

"The Minister" means the Minister for Transport Tourism and Sport.

"Motorway" has the meaning assigned to it by the Act of 1993.

"National road" has the meaning assigned to it by the Act of 1993.

"perimeter road" means a road on and along the roadway of which there runs the boundary of a County Municipal District, a Municipal District, or Urban District or town, and shall be considered as being within such boundary for the purposes of these bye-laws.
"road" means a public road, national road and motorway.

‘’**Municipal District’’** means a Municipal District within the County of Kilkenny. Boundaries of Municipal Districts in Kilkenny are indicated on map number 90.

‘’**Kilkenny City Surrounds’’** refers to the area of Kilkenny City and its surrounds in the Municipal District of Kilkenny City as identified on map number 91.

4. Twenty kilometres per hour shall be the speed limit for mechanically propelled vehicles on roads specified in the First Schedule to these bye-laws.

5. Thirty kilometres per hour shall be the speed limit for mechanically propelled vehicles on roads specified in the Second Schedule to these bye-laws.

6. Forty kilometres per hour shall be the speed limit for mechanically propelled vehicles on roads specified in the Third Schedule to these bye-laws.

7. Fifty kilometres per hour shall be the speed limit for mechanically propelled vehicles on roads specified in the Fourth Schedule to these bye-laws.

8. Sixty kilometres per hour shall be the speed limit in respect of each of the roads described in the Fifth Schedule to these bye-laws.

9. Eighty kilometres per hour shall be the speed limit in respect of the road described in the Sixth Schedule to these bye-laws.

10. One hundred kilometres per hour shall be the speed limit for mechanically propelled vehicles on roads specified in the Seventh Schedule to these bye-laws.

11. One hundred and twenty kilometres per hour shall be the speed limit for mechanically propelled vehicles on roads specified in the Eight Schedule to these bye-laws.

12. The Kilkenny County Council Road Traffic Special Speed Limit Bye-Laws 2012 are hereby revoked from the 31st March 2017.

FIRST SCHEDULE – 20km/h

Roads in respect of which a special speed limit of 20km/hr is prescribed.

NIL

SECOND SCHEDULE – 30km/h

PART A

Roads in respect of which a special speed limit of 30 km/hr is prescribed. The special speed limit only applies during those periods when the special speed limit sign is illuminated and specifies the limit as 30 km/hr. During all other periods the default or special speed limit for that location applies.

1. The following roads in Kilkenny City Surrounds

(a) The Kilkenny to Callan Road (N76) from a point 475m northeast of its junction with the (LS-6695) to a point 680m northeast of the said junction. *(Map 1)*

(b) Cuffesgrange Village (LS 5041) adjacent to the entrance of Cuffesgrange National School from a point 247 metres from its junction with the Callan Road (N76) for a length of 385 metres westwards. *(Map 2)*

(c) The Kells Road (R697) adjacent to the entrance to St. Patrick's Special School from a point 334m from its junction with the Ring Road (N76) for a length of 390m southwards. *(Map 3)*

(d) The Outrath Road (LP2611) adjacent to Gael Scoil from a point 21m from its junction with the Bohernatounish Road (LP2610) for a length of 338m southwards. *(Map 4)*

(e) The Springfield Road adjacent to the entrance to Kilkenny School Project from a point 22m from its junction with the Waterford Road (R910) for a length of 60m westwards.*(Map 4)*

(f) The Freshford Road (R693) adjacent to St. Canice's Primary School from a point 50m south of its junction with Greenfields Court for a distance of 250m southwards. *(Map 5)*

(g) The Granges Road from a point 279m south of its intersection with the Dunningstown Road to a point 96m north of its junction with Lord Edward Street. *(Map 5)*

(h) Ballybought Street (L2613), adjacent to Ballybought Street National School from a point 29m from its junction with Castlecomer Road (R712) for a distance of 287m eastwards. *(Map 6)*

SECOND SCHEDULE – 30km/h

PART A

2. The following roads at Ballyfoyle (Muckalee) *(Map 7)*

On the LP1841, from a point 50m south of its junction with LP 1844 at Hand Ball Alley to a point 280m South of its junction with the LP 1844 to Damerstown.

3. The following roads at Ballyhale *(Map 8)*

On the R448 from a point 350m south of its junction with the Coolmore Rd (LS8316) to a point 60 metres south of said junction.

4. The following roads at Ballyragget *(Map 9)*

On the N77, from a point 131m South of its junction with the LS5912 at Castle Gardens to a point 160m North of its junction with the LS5912.

5. The following roads at Bennettsbridge *(Map 10)*

On the LP2635 from a point 30m west of its junction with Marian Place to a point 39m east of its junction with the LP2632.

6. The following roads at Burnchurch *(Map 11)*

On the LS 5042 from a point 27 metres south east of its north eastern junction with the LP1016 to a point 212 metres south east of said junction.

7. The following roads at Callan *(Map 12)*

West Street (R699) from a point 40 metres west of its junction with Mill Street (R699)/Green Street/Upper Bridge Street to a point 280 metres west of said junction.

8. The following roads at Castlecomer *(Map 13)*

(a) On the LS5853 Old Ballyragget Road, from a point 20m west of its western junction with the Glebe, Marymount Housing Estate, LS 5897 to a point 160m from its eastern junction with the LS 5897.

(b) High Street on the N78, from a point 145m east of its junction with the R426 to a point 235 east of its junction with the R426.

9. The following roads at Clara *(Map 14)*

On the LP2628 from a point 438m west of its junction with the LS6657 to a point 753m west of said junction.

SECOND SCHEDULE – 30km/h

PART A

10. The following roads at Clogh *(Map 15)*

On the LP1830, from a point 65m North West of its junction with the LS5868 to a point 420m South East of its junction with the LS5868.

11. The following roads adjacent to the town of Dunamaggin *(Map 16)*

On the Raheen Road (LS 5070) from a point 40 metres north east of its junction with the Callan to Knocktopher Road (R699) to a point 109 metres north east of said junction.

12. The following roads at Goresbridge *(Map 17)*

On the LS2641 from a point 24m north east of its junction with the Gowran to Goresbridge Rd (R702) to a point 40m south west of its junction with the LP2639.

13. The following roads at Gowran *(Map 18)*

On the LP2637 from a point 215m west of its junction with the Carlow to Waterford Rd (R448) to a point 110m south of its junction with the Kilkenny Road (R702).

14. The following roads at Graiguenamanagh *(Map 19)*

(a) On the LS8224 from a point 10m east of its junction with the LS8222 at Fair Green to its junction with Brays Lane LS8225.

(b) On the LP4224 (High St) from its junction with Turf Market to a point 20m north west of its junction with Old High St.

15. The following roads at Johnstown *(Map 20)*

On the R639, from a point 347m south west of its junction with the R435 to a point 527m south west of its junction with the R435.

SECOND SCHEDULE – 30km/h

PART A

16. The following roads at Kilmacow *(Map 21)*

On the Kilmacow to Dangan Rd (LP3403) from the junction with Dangan to Clogg Rd (LP3402) to a point 441m south of the said junction.

17. The following roads at Kilmanagh *(Map 22)*

(a) On the Kilkenny to Callan Road (R695) from a point 138 metres south of its junction with the Tullaroan Road (LP1009) to a point 51 metres east of the said junction.

(b) On the Tullaroan Road (LP1009) for a distance of 141 metres west of its junction with the Kilkenny to Callan Road (R695).

18. The following roads at Moneenroe *(Map 23)*

On the LP1832, for a distance of 70m north east of its junction with the LS5872 On the LS5872, from its junction with the LP1832 to a point 135m south west of its junction with the LS5872 to a point 305m south east of its junction with the LP1832.

19. The following roads at Mooncoin *(Map 24)*

(a) On the Waterford to Carrick on Suir Rd (N24) from a point 65m east of its Junction with the Pollrone Rd (LS7417) to a point 464m east of this said junction.

(b) On the Waterford to Carrick on Suir Rd (N24) from a point 49m West of the junction with local road (LS7422) to a point 27m west of the junction of the Chapel Street (LS7419).

20. The following roads at Paulstown *(Map 25)*

On the Paulstown to Kilkenny Road (R712) from a point 67m west of the Junction of Paulstown to Gowran Road (R448) to a point 125m west of the junction with Local Road (LT 66821).

21. The following roads at Piltown *(Map 26)*

On the Piltown to Callan Rd (R698) from a point 20m north of the New Road (LS5125) to a Point on the Piltown to Callan Rd (R698) 427m South of this junction.

22. The following roads at The Rower *(Map 27)*

On the Graiguenamanagh to New Ross road (R705) from a point 75m south west of its junction with the Old New Ross Rd (LP4218) to a point 25m north of its junction with the Knockatore Road (L4217).

SECOND SCHEDULE – 30km/h

PART A

23. The following roads at Slieverue *(Map 28)*

On the Old Waterford to New Ross Rd (LP3411) from a point 80m from the N-29 Slievrue Roundabout to a point on the (LP3411) 320m from the said roundabout.

24. The following roads at Thomastown *(Map 29)*

On Ladys Well St (R-448) from a point 232m north of its junction with Pipe St (LP4207) to a point 75 m south of its junction with the Bennetsbridge Road (R-700).

25. The following roads at Urlingford *(Map 30)*

On the LP1812, from a point of 125m north west of its junction with Lumper Lane, (LT18121) to a point 343m North West of its junction with Lumper Lane, LT18121.

SECOND SCHEDULE – 30km/h

PART B

Roads in respect of which a special speed limit of 30 km/hr is prescribed. The special speed limit only applies during those time periods specified on the sign. During all other periods the default speed limit for that location applies.

1. The following roads at Ballyfasy *(Map 31)*

On the Mullinavat to Kilbride Rd (LP3426) from a point 435m from its junction with the Thomastown Rd (LP3419) to a point 678m from the said junction (LP3426/ PL3419).

2. The following roads at Ballyragget *(Map 9)*

On the R694, from a point 72m north east of its junction with the LS5910 to a point 242m north east of its junction with the (LS5910).

3. The following roads at Bigwood *(Map 32)*

On the Gaulsmills to Ballyhomuck Rd (LS7460) from a point 116m north west of the junction with the local Rd (LS7457) to a point 67m south of the junction with the Cats Rock Rd (LS7458) and the Gaulsmills Rd (LS7458).

4. The following roads at Carrigeen *(Map 33)*

(a) On the Rathkieran to Licketstown Road (LS7439) from a point 25m south of its junction with the Luffany Road (LS7436) to a point 182m south of its junction with the Corluddy Road (LS7555)

(b) On the Corluddy Road (LS7555) from its junction with the Rathkieran to Licketstown Road (LS7439) to a point 90m from said junction.

5. The following roads at Castlecomer *(Map 13)*

On the N78, from a point 100m north of its junction with the LS5898 to a point 230m North of its junction with the LS5898.

6. The following roads at Clontubrid *(Map 34)*

On the LP1810 from its junction with the LP1808. On the LP1808, for a distance of 210m North West of its junction with the LP1810. On the LP1809, for a distance of 90m South East of its junction with the LP1810 to a point 204m South West of its junction with the LP1808 to its junction with the LP1810 to its junction with the LP1810.

SECOND SCHEDULE – 30km/h

PART B

7. The following roads at Coan *(Map 35)*

On the LS5879 from a point 110m north west of its junction with the LP1838 to a point 392m north of its junction with the LP1838.

8. The following roads at Crosspatrick *(Map 36)*

On the LP1800,from a point 85m east of its junction with the LS5811 to a point 358m east of its junction with the LS5811.

9. The following roads at Danesfort *(Map 37)*

On the Danesfort to Ballymack road (LP4200) from a point 59 metres west of its junction with the Kilkenny to Waterford Road (N10) to a point 420 metres west of said junction.

10. The following roads at Firoda *(Map 38)*

On the LP1829 for a distance of 465m North West of its junction with the LS5850 to a point 600m north west of its junction with the LS5850.

11. The following roads at Freshford *(Map 39)*

On the Moat Road, (LS5005), from a point 15m east of is junction with the LP1002 to a point 145m east of its junction with the LP1002.

12. The following roads at Galmoy *(Map 40)*

On the LP1801, from a point 765m north east of its junction with the R435 to a point 1045m north east of its junction with the R435.

13. The following roads at Gathabawn *(Map 41)*

On the LP1803, from a point 62m west of its junction with the LS5818 and LP1804 to a point 313m west of its junction with the LS5818 and LP1804.

14. The following roads at Glenmore *(Map 42)*

On Main St Glenmore (LS7510) from a point 267m south west of the junction with the Mullinavat Road (LP3428) to a point 553 south west of the said junction.

15. The following roads at Graiguenamanagh *(Map 19)*

On the LS8221 from a point 87m north east of its junction with Barrow Lane to a point 348m north east of the said junction.

SECOND SCHEDULE – 30km/h

PART B

16. The following roads at Inistioge *(Map 43)*

On the R700 from a point 153m north of its junction with the Killeen Rd (LP4216) to a point 343m north of the said junction.

17. The following roads at Jenkinstown (Conahy) *(Map 44)*

On the LS5859, for a distance of 200m north of its junction with the LS5861. On the LS5861, from its junction with the LS5859 to a point 200m south west of its junction with the LS5861 to a point 180m south of its junction with the LS5859.

18. The following roads at Johnstown *(Map 20)*

On the R435, from a point 128m north west of its junction with the R502 to a point 353m north west of its junction with the R502.

19. The following roads at Johnswell *(Map 45)*

On the LS6655 from a point 50m north of its junction with the LS6734 to a point 85m south of its junction with the LS6654.

20. The following roads at Kells *(Map 46)*

On the Kells to Stoneyford road (LP 1027) from a point 33 metres south east of its junction with the Kells to Kilkenny Road (R697) and the LP1026 to a point 250 metres south east of said junction.

21. The following roads at Kilmacow *(Map 21)*

On the Dangan Rd (LP3403) from a point 73m north of its junction with the Narabane Rd (LP3401) to a point 355m north of the said junction.

22. The following roads at Kilmaganny *(Map 47)*

(a) On the Kilmaganny to Knocktopher Road, R701 from a point 39 metres west of its junction with the LS 5091 to a point 180 metres north east of said junction.

(b) On the LS 5091 for a distance of 20 metres east of its junction with the Kilmaganny to Knoctopher Road (R701).

23. The following roads at Lisdowney *(Map 48)*

On the LP1807, from a point 30m east of its junction with the LP1806 to a point 390m east of its junction with the LP1806.

SECOND SCHEDULE – 30km/h

PART B

24. The following roads at Lisnafunchion *(Map 49)*

On the LP1823, for a distance of 155m north east of its junction with the LS5860 On the LS5860, from its junction with the LP1823 to a point 170m south west of its junction with the LS5860 to a point 140m north west from its junction with the LP1823.

25. The following roads at Listerlin *(Map 50)*

On the Listerlin to Ballyneale Rd LS7491 from a point 16m from the junction with Thomastown Rd LP3421 in an easterly direction to a point 231m from the said junction.

26. The following roads at Mullinavat *(Map 51)*

On the Hugginstown Rd (LP1037) from a point 48m north of the Clonassy Rd (LP1042) to a point 130m north of the said junction.

27. The following roads at Newmarket *(Map 52)*

On the LP 4212 from a point 31 metres south east of its junction with the LP4211 to a point 190 metres south east of said junction.

28. The following roads at Owning *(Map 53)*

On the Piltown to Callan Rd (R698) from a point 20m north of the junction with the White Church Rd (LS5108) to a point 190m north of the said junction.

29. The following roads at Ringville *(Map 54)*

On the local road (LS7470) from a point 25m from its junction with the Rochestown to Drumdowney Rd (LS7471/ LP3415) to a point 212m from the said junction.

30. The following roads at Skeoghvosteen *(Map 55)*

On the LS6729 from a point 125m north east of its junction with the LS8217 to a point 15m south west of its junction with the LS8218.

31. The following roads at Strangsmill (Dunkitt) *(Map 56)*

On the Mullinabro to Dunkitt Rd (LP3405) from a point 38m west of the local road (LT34056) to a point 528m west of the said junction.

SECOND SCHEDULE – 30km/h

PART B

32. The following roads at Templeorum *(Map 57)*

On the Piltown to Callan Rd (LP1035) from a point 16m south of the junction with the local road (LS5113) to a point 250m from the said junction.

33. The following roads at Tullaroan *(Map 58)*

On the LP1008 from a point 114 metres north of its junction with the Tullaroan to Kilkenny Road (LP1007) to a point 378 metres north of said junction.

34. The following roads at Windgap *(Map 59)*

On the LP1046 from a point 28 metres west of its junction with the Callan to Windgap Road (R698) to a point 187metres west of said junction.

35. The following roads at Boherboy and Paulstown *(Map 25)*

On the R448 from its junction with the R712 to a point 110m south of said junction.

SECOND SCHEDULE - 30km/h

PART C

Roads in respect of which a special speed limit of 30 km/hr is prescribed.

1 The following roads in Kilkenny City Surroundings) *(Map 60)*

All roads in the area enclosed by a line commencing at a point on the Kennyswell Road (R695) 180m east of its junction with the Circular Road (LP2670) and extending hence in straight lines successively to the following points,

(a) A point on Lord Edwards Street (LP1007) 210m west of its junction with the Granges Road(LP2600)/ Butts Green(LP2600) Junction.

(b) A point on the Granges Road(LP2600)/ 50m north of its junction with Lord Edwards St(LP1007) / Butts Green(LP2600) Junction.

(c) A point on the Freshford Road (R693) 660m south west of its junction with the Granges Road(LP2600).

(d) A point on Greenshill (LP2665)60m north of its junction with Greensbridge (R886).

(e) A point on New Road (R886)45m east of its junction with Greensbridge(R886).

(f) A point on the Castlecomer Road(R712) 50m north of its junction with Ballybought St(L2613).

(g) A point on Ballybought (L2613). Street 240m north east of its junction with the Castlecomer Road (R712).

(h) A point on the Hebron Road(LP2627) 310m north east of its junction with the Caslecomer Road (R712).

(i) A point on the Dublin Road(R712) 320m south east of its junction with John Street upper(R887).

(j) A point on the Castle Road(R700) 560m south east of its junction with Rose Inn Street(R887).

(k) A point on the Waterford Road (R910) 140m north west of its junction with the Nuncio Road (LP2667).

(l) A point on the Kells Road(R697) 270m south west of its junction with Upper Patrick Street(R910).

SECOND SCHEDULE - 30km/h

(m) A point on the College Road(R909) 45m south west of it junction with New Street(LP2666).

(n) A point on the Old Callan Road (R950)25m north of it junction with the College Road (R909).

(o) A point on the Circular Road(LP2670) 35m north west of its junction with the College Road (R909).

(p) A point at White Bridge (Wetlands) 20m south west of its junction with the Circular Road (R909).

(q) A point on the Circular Road (LP2670) 560m south of its junction with the Kennyswell Road (L695).

and from the last mentioned point in a straight line to the commencement point on the Kennyswell Road(R695) (Starting point a).

SECOND SCHEDULE - 30km/h

PART D

Roads in respect of which a special speed limit of 30km/h on listed housing estates and local residential roads is prescribed.

1. The following housing estates and all roads within those housing estates in the Municipal District of Castlecomer as described on maps 9, 13,15,17,18,20,22,23,31,35,39 and specified as a 30km/h slow zone.

(a) **Ballyragget** *(Map 9)*
- i. Castle Gardens
- ii. Riverside View
- iii. Station Road
- iv. High Street
- v. Greenview
- vi. Grove Terrace
- vii. Brookfield
- viii. Fair Green

(b) **Castlecomer** *(Map 13)*
- i. Marymount
- ii. Donaguile Heights
- iii. Hillside View
- iv. Donaguile
- v. Church Avenue
- vi. Maryville
- vii. Kilkenny Road
- viii. Ballyhemmin Upper
- ix. Love Lane

(c) **Clogh** *(Map 15)*
- i. Cois Na Abhain
- ii. Chatsworth

(d) **Coan** *(Map 35)*
- i. Castle Hill

(e) **Freshford** *(Map 39)*
- i. Woodview
- ii. Ard Lachtain
- iii. Nuenna Court

(f) **Goresbridge** *(Map 17)*
- i. Barrowmount Drive
- ii. Cluain Mhuire

SECOND SCHEDULE - 30km/h

PART D

(g) **Gowran** *(Map 18)*
- i. Parkmore Terrace
- ii. Rockfield

(h) **Johnstown** *(Map 20)*
- i. Canal Road
- ii. Foulkscourt
- iii. St Kiernan Place

(i) **Kilmanagh** *(Map 22)*
- i. Council Estate

(j) **Moneenroe** *(Map 23)*
- i. Massford
- ii. Salome Place
- iii. Fr Raftice Place
- iv. Old School crescent *(Houses for the eldery)*

(k) **Urlingford** *(Map 31)*
- i. Emerald Gardens
- ii. Mount Finn
- iii. St Marys Avenue
- iv. Assumption Place
- v. Chapel Fields
- vi. Togher Lawns
- vii. Togher Cresent

SECOND SCHEDULE - 30km/h

PART D

2. **The following housing estates and all roads within those housing estates in the Municipal District of Kilkenny City as described on maps 8, 10, 12, 16, 19, 29, 43, 46, 60, 61, 62 and specified as a 30km/h slow zone.**

(a) **Ballyhale** *(Map 8)*
- i. Vicars Lane
- ii. Hazelbrook

(b) **Bennettsbridge** *(Map 10)*
- i. Norewood Heights Upper
- ii. Norewood Heights Lower
- iii. Hill View
- iv. The Ring
- v. Woodlawn
- vi. Norewood Heights

(c) **Callan** *(Map 12)*
- i. Abhainn Ri
- ii. Prologue
- iii. The Meadows
- iv. Edmund Rice
- v. Collins Park
- vi. Bolton/Cluid
- vii. Bolton

(d) **Dunamaggin** *(Map 16)*
- i. St Leonards Court

(e) **Graiguenamanagh** *(Map 19)*
- i. Fairview
- ii. Newpark
- iii. Brandon Park
- iv. Cottage Gardens

(f) **Inistioge** *(Map 43)*
- i. Mill Road

(g) **Kells** *(Map 46)*
- i. Mill Lane
- ii. Priory Grove

SECOND SCHEDULE - 30km/h

PART D

(h) **Kilkenny City Surrounds** *(Map 60)*

i. The Sycamores
ii. Clarnwood
iii. Park View Drive
iv. Connolly Street
v. St Josephs Road
vi. Pearse Street
vii. Thomass Square
viii. Emmet Street
ix. Kilcreene Cottages
x. Rushbrooke Drakelands
xi. Drakelands Middle
xii. De Loughry Place
xiii. Fr Murphy Square / Francis Terrace
xiv. Walkin Street Estate
xv. Old Callan Road Alcock Estate
xvi. College Gardens
xvii. Dean Kavanagh Place
xviii. McCauley Place
xix. College Court
xx. College Gardens
xxi. Shellumsrath Estate
xxii. Ashurst Estate
xxiii. Asleigh Court
xxiv. Corcoran Terrace
xxv. Maiden Hill
xxvi. Mayfield
xxvii. Bregagh Place
xxviii. Kells Rd Estate
xxix. Springfields
xxx. Clongowan
xxxi. Cashel Downes
xxxii. Edenvale Close
xxxiii. Larchfield
xxxiv. Garden Villas
xxxv. Kenealy Avenue
xxxvi. Old Bennetsbridge Road *(Previously Archers Street)*
xxxvii. Beech Park
xxxviii. Canal Walk
xxxix. Dukesmeadows
xl. Woodbine Avenue
xli. Melville Heights
xlii. Laurel Drive
xliii. Outrath Court
xliv. Cedarwood Drive

xlv. Archers Cresent
xlvi. Springmount
xlvii. Smithsland Court
xlviii. Westfield
xlix. Sion Meadow
l. Leggetsrath Cottages
li. Shandon Park
lii. Lacken Drive
liii. Assumption Place
liv. O Loughlin Road
lv. Bishop Birch Place
lvi. St Marys Avenue
lvii. St Marys Cresent
lviii. Poococke Lower
lix. Rosewood
lx. Garringreen
lxi. New Orchard Estate
lxii. The Fairways
lxiii. The Orchard
lxiv. Ashfield
lxv. New Park Lower
lxvi. New Park Close
lxvii. Meadow Way
lxviii. Newpark Lawn
lxix. Kilsheelan Heights
lxx. St Mauls
lxxi. Richview
lxxii. The Weir
lxxiii. Glendine Heights
lxxiv. Glendine Woods
lxxv. Brougue Markers Hill
lxxvi. Bridge View Gardens
lxxvii. De La Salle Place
lxxviii. Parkview Drive
lxxix. Loreto Park
lxxx. Greenfields
lxxxi. Whitegate Lawn
lxxxii. St Patricks Close
lxxxiii. St Fiacres Place
lxxxiv. Kilfera
lxxxv. Kilfera Court
lxxxvi. Danville
lxxxvii. Dunmore Church
lxxxviii. Dunmore East
lxxxix. Margaret’s Field
xc. Burnell Walk
xci. New Orchard Roundabout Estate
xcii. The Grange
xciii. The Green Airfield.

SECOND SCHEDULE - 30km/h

PART D

(i) **Knocktopher** *(Map 61)*

i. Abbeyview
ii. Whitecastle

(j) **Stoneyford** *(Map 62)*

i. Lawcus Fields
ii. Chapel View Estate
iii. Community Centre Road

(k) **Thomastown** *(Map 29)*

i. Maudlin Court
ii. Newtown Tee
iii. Cloghabrody Heights
iv. Castle Ave
v. Dangan Terrace
vi. Mallfield
vii. Hillview

SECOND SCHEDULE - 30km/h

PART D

3. The following housing estates and all roads within those housing estates in the Municipal District of Piltown as described on maps 21, 24, 26, 28, 42, 51, 63, 64, 65, 66, 74, and specified as a 30km/h slow zone.

(a) **Aglish** *(Map 63)*
- i. Aglish

(b) **Ferrybank** *(26, 64, 74)*
- i. Clover Meadows
- ii. The Cresent, Belmount
- iii. Castle Oaks
- iv. Ashbrook
- v. Hollybrook
- vi. Blackthorn Hills
- vii. The Beeches
- viii. Silverwood
- ix. Mullinabro Woods
- x. Abbey Park
- xi. Estuary Woods**.**

(c) **Fiddown** *(Map 65)*
- i. Coirceog
- ii. Kylemore
- iii. The Fairgreen

(d) **Glenmore** *(Map 42)*
- i. The Sallies.

(e) **Kilmacow** *(Map 21)*
- i. Shamrock Grove
- ii. Dangan

(f) **Mooncoin** *(Map 24)*
- i. Carrick Road Estate
- ii. Suir Cresent
- iii. Polerone Green
- iv. St Annes Terrace
- v. Comeragh View
- vi. Mooncoin Heights

(g) **Mullinavat** *(Map 51)*
- i. Fr Maher Place

(h) **New Ross Environs** *(Map 66)*
- i. Millbanks Grove
- ii. Beech Grove
- iii. O Sheas Green

SECOND SCHEDULE - 30km/h

PART D

(i) **Piltown** *(Map 26)*

i. Beline Vale
ii. The Meadows
iii. Hillcrest Avenue
iv. Kildalton Close
v. Orchard Estate
vi. Beline
vii. Power Villas

(j) **Slieverue** *(Map 28)*

i. Ashgrove
ii. The Orchard

THIRD SCHEDULE – 40km/h

Roads in respect of which a special speed limit of 40km/hr is prescribed.

NIL

FOURTH SCHEDULE – 50km/h

Roads in respect of which a special speed limit of 50km/hr is prescribed.

1. **The following road at Attanagh Village on the Laois Border** *(Map 67)*

The Ballyragget Road (LS5935) out of Attanagh Village from a point on the bridge where it meets the County Boundary, to a point 25 metres south-east of the said point on Attanagh Bridge.

2. **The following roads at Ballyfoyle** *(Map 68)*

(a) Castlecomer Rd (LP 1841) for a distance of 72m north west of its Junction with the Kilkenny Road (LP 2612)

(b) Kilkenny Rd (LP 2612) for a distance of 140m south of its Junction with the Castlecomer Rd (LP 1846)

(c) Muckalee Rd (LP 1848) for a distance of 58m north of its Junction with the Kylefarna Rd (LS 5895)

(d) Kylefarna Rd (LS 5895) for a distance of 95m east of its Junction with the Muckalee Rd (LP 1848)

(e) Kilkieran Rd (LS6650) for a distance of 170m east of its Junction with the Muckalee Rd (LP1848)

3. **The following roads at Ballyhale** *(Map 8)*

(a) The Carlow to Waterford Road (R448) from a point 100 metres north of its junction with the Station Road (LS8253) to a point 500 metres south of its junction with the Coolmore Road (LS8316).

(b) The Station Road (LS8253) from its junction with the Carlow to Waterford Road (R448) to a point 35 metres east of said junction.

(c) The Coolmore Road (LS8316) for a distance of 117 metres south west of its junction with the Carlow to Waterford Road (R448).

(d) The Local Road adjacent to the School (LS8266) for a distance of 49m east of its junction with the Carlow to Waterford Road (R448).

FOURTH SCHEDULE – 50km/h

4. **The following roads at Ballyouskill** *(Map 69)*

(a) Ballyragget/Ballinakill Rd (R432) from a point 245m north of its Junction with the Ballymartin Rd (LS 5839) to a point 270m south of said junction.

(b) Ballymartin Cross Rd (L5839) for a distance of 388m east of Junction with the R432.

5. **The following roads at Ballyragget** *(Map 9)*

(a) The Square, The Fair Green, Green View. Unless otherwise included in the Second Schedule Part D.

(b) The Durrow Road (N77) from a point 650m north of its junction with the Donaghmore Road (LS-5854) to a point 645m south-east of its junction with the Ballyragget Road (LP1807).

(c) High Street and its continuation as the Castlecomer Road (R694) for a distance of 561 metres from the junction of High Street with Patrick Street.

(d) Patrick Street and its continuation as Smith's Road (LS5916) for a distance of 177 metres from the junction of Patrick Street with High Street.

(e) Moat Street and its continuation as the Moatpark Road (R432) between the junction of Moat Street with the Square and a point 850 metres north of the junction with the N77.

6. **The following roads at Bennettsbridge** *(Map 10)*

(a) The Kilkenny to Thomastown Road (R700) from a point 326 metres south east of its junction with the road to the Ring to a point 20 metres north of the entrance to Kilree Park Housing Estate.

(b) The Gowran Road (LP2635) for a distance of 611 metres from its junction with the Kilkenny toThomastown Road (R700).

(c) The Maddockstown Road (LP2632) for a distance of 400 metres from its junction with the Gowran Road (LP2635).

(d) The Link Road (LS6711) between the Maddockstown Road (LP2632) and the Gowran Road (LP2635).

(e) The Tullaherin/Kilbline Road (LP2638) for a distance of 400 metres from its junction with the Kilkenny to Thomastown Road (R700).

(f) The Annamult road (LP4201) for a distance of 201 metres from its junction with the Kilkenny to Thomastown Road (R700).

(g) The Danesfort road (LP2638) for a distance of 65 metres from its junction with Annamult Road (LP 4201).

7. <u>The following roads at Boherboy and Paulstown</u> *(Map 25)*

(a) The Waterford to Carlow Road R448 for a distance of 228 metres east of its junction with the R448/R712.

(b) The Paulstown to Kilkenny Road R712 from its junction with the R448 to a point 89 metres west of its junction with the LP 2626.

(c) The Waterford to Carlow Road R448 from its junction with the R712 to a point 239 metres south of its junction with the LP 2626.

(d) The Goresbridge Road (LP2626) from its junction with the R448 to a point 270m east of the said junction.

(e) The Kellymount Road (LP2625) for a distance of 350m metres from its junction with the Paulstown to Kilkenny Road (R712).

8. <u>The following roads at Callan</u> *(Map 12)*

(a) All roads within the housing estates of Westcourt Demesne, Friary Walk, Clonkil and Bolton Woods. In addition all other roads of housing estates within townlands of Prologue & Bolton, unless otherwise included in the second Schedule Part D (30 kph slow zones).

(b) **All roads excluding those roads contained in second schedule Part D (30 kph slow zones), in the area enclosed by a line commencing at a point on the,**

(a) Northern edge of Mill Street (R699) opposite its junction with Mill Lane (LS5060)

and extending hence in straight lines successively to the following points

(b) a point on the Minnauns Road (LS5053) 127 metres east of its junction with Lower Bridge Street (R692)

(c) a point on the Kilkenny Road (R692) 161 metres south west of its junction with the Kilkenny to Clonmel Road (N76).

(d) a point on the Haggardsgreen Road (R695) 35 metres east of its junction with the Kilkenny to Clonmel Road (N76)

(e) a point on the LS 5037 60 metres west of its junction with West Street (R699).

(f) a point on West Street (R699) 16 metres east of its junction with the Kilkenny to Clonmel Road (N76).

(g) a point on the Clonmel Road (R692) 46 metres north of its junction with the Callan to Fiddown Road (R698).

(h) a point on the northern edge of the Callan to Fiddown Road (R698) 320 metres east of its junction with the Clonmel Road (R692).

(i) a point on the Callan to Knocktopher road (R699) 135 metres southeast of its junction with Lower Green Lane (LP1021)

and hence along a line defined by the northern edge of the Callan to Knocktopher Road (R699) in a north & north westerly direction to the commencement point.

9. The following roads at Carrigeen *(Map 33)*

(a) Rathkieran to Licketstown Road (LS7439) from its junction with the Corluddy Rd (LS7439) northwards to its junction of the Luffany Rd (LS7436)

(b) Rathkieran to Licketstown Rd (LS7439) from its junction with the Corluddy Rd (LS7437/ LS7439) south for a distance of 140 metres

(c) Corluddy Rd (LS7439) from the junction of the Rathkieran to Licketstown Rd (LS7439) South East for 72 metres

FOURTH SCHEDULE – 50km/h

10. **The following roads at Castlecomer** *(Map 13)*

(a) Market Lane, Market Square, Mill Lane, The Glebe, Hospital Lane, Donaguile Road, Chatsworth Row, Oak Hill.

(b) The Kilkenny to Athy road (N78) from a point 210m north of its junction with Golf Club Road (LS-5904) to a point 210m south-west of its junction with the Smithstown road (LS-1840).

(c) Barrack Street and its continuation as the Ballyragget Road (R694) from the Square to a point 364 metres north-west of the junction of the Ballyragget Road with Love Lane.

(d) The Old Ballyragget Road (LS5853) from its junction with the Ballyragget Road (R694) to a point 220 metres west of its western junction with the Glebe (Marymount Housing Estate).

(e) The Clogh Road (R426) for a distance of 21 metres north from its junction with 'Welly Race Road' (LS5843).

(f) The Skehana Road (LS 5843) for a distance of 75m from its junction with the Clogh Road (R426).

(g) The Kiltown Road (LP1829) for a distance of 400 metres west from its junction with the Clogh Road (R426).

(h) The Prince Road (LS5896) from its junction with the Clogh Road (R426).

(i) The Smithstown Road (LP 1840) for a distance of 143 metres south from its junction with N78.

(j) Yellow Road (LP1835) for a distance of 1,100 metres east from its junction with the Smithstown Road (LP1840).

(k) **CASTLECOMER TOWNLAND; Deerpark** *(Map 70)* – Clogh/Castlecomer Road (R426) at Deerpark Cottages from a point 120 metres south of its junction with Moyhora Road (LP1827) to a point 525 metres south of said junction

(l) **CASTLECOMER TOWNLAND; Firoda National School** *(Map 38)*, Castlecomer - Kiltown-Firoda Road (LP1829) from a point 290 metres north west of its junction with LS 5850 to a point 670 metres north west of its junction with LS 5850.

FOURTH SCHEDULE – 50km/h

11. **The following roads at Clogh** *(Map 15)*

(a) The Clogh-Moneenroe Road (LP1830) (Boneyarrow) from a point 393 metres north of its junction with the (LS5918) to its junction with the Portlaoise to Castlecomer Road (R426).

(b) The Portlaoise to Castlecomer (R426) road from a point 343 metres south of its junction with the Clogh-Moneenroe Road (LP1830) to a point 72m north of its junction with the Chatsworth Road (LS5849).

(c) The Chatsworth Road (LS5849) for a distance of 72m northwest from its junction with the Portlaoise to Castlecomer Road (R426).

(d) The Toortane Road (LS5868) for a distance of 13m from its junction with the Clogh-Moneenroe Road (LP1830).

12. **The following roads at Clontubrid** *(Map 34)*

(a) The Balleen Road (LP 1810) for a distance of 235m west from its Junction with the LP 1809.

(b) The Knockmannon Road (LP 1808) for a distance of 240m north from its Junction with the LP 1809.

(c) The Freshford Road (LP 1809) for a distance of 140m south from its Junction with the LP 1810.

(d) The Clone Road (LP 1810) for a distance of 140m east from its Junction with the LP 1808.

13. **The following roads at Coan** *(Map 35)*

(a) The Castlecomer Rd (LP1843) for a distance of 180m south west from its Junction with the Coolcullen Road (LS5880).

(b) The Coolcullen Road (LS5880) for a distance of 100m south from its Junction with the Castlecomer Road.

(c) The Barry Cross Road (LS5879) for a distance of 454m north from its Junction with the Bilboa Rd (LP1839).

(d) The Bilboa Rd (LS1838) for a distance of 72m south east from its Junction with the Croghtenclogh Road.

(e) Croghtenclogh Road (LS5811) for a distance of 60m east from its Junction with the Bilboa Rd (LP1838).

FOURTH SCHEDULE – 50km/h

14. **The following roads at Crosspatrick** *(Map 36)*

(a) The Urlingford Rd (LP1800) for a distance of 155m south from its Junction with the Bawnmore Road (LS5612)

(b) The Bawnmore Rd (LS5612) for a distance of 150m south west from its Junction with the Urlingford Rd (LP 1800)

(c) The Errill Rd (LS5811) for a distance of 150m west from its Junction with the Galmoy Rd (LP1800)

(d) The Galmoy Rd (LP1800) for a distance of 520m east from its Junction with the Erill Rd (LS5811)

15. **The following roads at Dungarvan** *(Map 71)*

(a) The Waterford to Carlow Road (R448) from a point 210 metres north-west of its junction with the Bramblestown Road (LP2644) to a point 205 metres south-west of the said junction.

(b) The Bramblestown Road (LP2644) from its junction with the Waterford to Carlow Road (R448) to a point 25 metres north-east of its junction with the Coppenagh Road (LP4203).

(c) The Coppenagh Road (LP4203) for a distance of 23 metres from its junction with the Bramblestown Road (LP2644).

16. **The following roads at Dunnamaggin** *(Map 16)*

(a) The Callan to Knocktopher Road (R699) from a point 235 metres north west of its junction with the Raheen Road (LS 5070) to a point 18 metres south of its junction with the Kells Road (LP1026).

(b) The Raheen Road (LS 5070) for a distance of 335 metres from its junction with the Callan to Knocktopher Road (R699)

(c) The Kells Road (LP1026) for a distance of 18 metres east from its junction with the Callan to Knocktopher Road (R699)

FOURTH SCHEDULE – 50km/h

17. **The following roads at Fiddown** *(Map 65)*

(a) The Callan to Fiddown Road (R698) from a point 30 metres north of its junction with the Fiddown Bridge to a point 110 metres north west of the northern junction of the Fiddown Interchange (N24).

(b) The Southern Slip of the Fiddown Interchange (N24) from the junction with the Callan to Fiddown Road (R698) to a point 12 metres from its junction with the Waterford to Limerick Road (N24).

(c) The Northern Slip of the Fiddown Interchange from the junction with the Callan to Fiddown Road (R698) to a point 10 metres from its junction with the Waterford to Limerick Road (N24).

(d) The Rathmore Road including the N24 Underpass to a point 150m north east of the junction with the Underpass Road and to a point 20 metres from its junction with the Waterford to Limerick Road (N24).

18. **The following roads at Freshford** *(Map 39)*

(a) The Square, Old Bridge Street, Woodview.

(b) The Kilkenny to Urlingford Road (R693) from a point 320 metres east of its junction with Gathabawn Road (LP1804) to a point 350 metres east of its junction with Clinstown Road (LP1000).

(c) The Inch (Lismaine) Road (LP1000) for a distance of 205 metres north east from its junction with the Kilkenny to Urlingford Road (R693).

(d) The Moat Road (LS5005) for a distance of 225 metres from its junction with the Uppercourt Road (LP1002).

(e) Chapel Street (LP1001) and its continuation as the Uppercourt Road (LP1002) to a point 103m south of its junction with Moat Road (LS5005).

(f) Buncrusha Street and its continuation as the Ballylarkin Road (LS5000) for a distance of 693 metres from the junction of Buncrusha Street with the Kilkenny-Urlingford Road (R693).

(g) Bohergloss Street and its continuation as the Ballyragget Road (R694) for a distance of 527 metres from the junction of Bohergloss Street with the Kilkenny to Urlingford Road (R693).

FOURTH SCHEDULE – 50km/h

19. **The following road at Galmoy** *(Map 40)*

The Moneynamuck-Rathreagh Road (LP1801) from a point 517 metres north-west of Moneynamuck Cross Roads (LP1801/LS5807/LS5808) to a point 695 metres north-east of its junction with the R435.

20. **The following roads at Gathabawn** *(Map 41)*

(a) The Foyle Bridge-Beggar Cross Road (LP1803-LP1804) from a point 260 metres north-west of its junction with the Foyle North Road (LS5619) to a point 220 metres south-east of the said junction.

(b) The Foyle north Road (LS5619) for a distance of 90 metres from its junction with the Foyle Bridge-Beggar Cross Road (LP1803-LP1804).

(c) The Ballylehaun Road (LS5618) for a distance of 88 metres from its junction with the Foyle Bridge-Beggar Cross Road (LP1803-LP1804).

(d) Foyle Bridge – Beggars Cross Rd (LP1803 – LP1804) for a distance of 496m north from its junction with Foyle north Rd (LS5819) to a point 220m south of said junction.

(e) Foyle north Rd (LS 5619) for a distance of 110m from its junction with Foyle Bridge – Beggars Cross Rd.

21. **The following roads at Glenmore** *(Map 42)*

(a) The Robinstown-Jamestown Road (LS7510) from a point 580 metres south-west of its junction with the Graiguenakill Road (LP3428), to a point 220 metres north-east of the junction with the LS7530.

(b) The Graiguenakill Road (LS7530) for a distance of 90 metres from its junction with the Robinstown-Jamestown Road (LS7510).

(c) The Creamery Road (LS7529) for a distance of 240 metres from its junction with the Robinstown-Jamestown Road (LS7510).

(d) The Mullinavat Road (LP3428) for a distance of 40 metres from its junction with the Robinstown-Jamestown Road (LS7510).

22. **The following roads at Goresbridge** *(Map 17)*

(a) Chapel Lane (LP2641).

(b) The Borris to Gowran Road (R702) from the centre point of the Barrow Bridge to a point 348 metres west of its junction with Barrack Street (LP2639).

(c) The Barrowmount Road (LP2642) for a distance of 183 metres from its junction with the Borris to Gowran Road (R702).

(d) Barrack Street (LP2639) (and its continuation as the Green Street) from the junction with the Borris to Gowran Road (R702) to Bartleys Bridge.

23. **The following roads at Gowran** *(Map 18)*

(a) The Mill Road (LS6718) from its northern junction with the Carlow to Waterford Road (R448) to a point 76 metres north of its southern junction with the Carlow to Waterford Road (R448).

(b) The Link Road (LS6718) between the Mill Road and the (R448) from its junction with the Mill Road to a point 15 metres west of said junction.

(c) The Carlow to Waterford Road (R448) from a point 194m north of its junction with the Goresbridge Road (R702) to a point 46 metres south of its junction with the Chapel Road.

(d) The Gowran to Kilkenny Road (R702) from the junction with the R448 Carlow to Waterford Road to a point 186 metres east of its junction with the Chapel Road (LP 2637).

(e) The Commons Road (LS6694) for a distance of 38 metres north east from its junction with the Kilkenny Road (R702).

(f) The Rockfield Road (LS 6694) from its junction with the Kilkenny Road (R702) to a point 38 meters north of its junction with the Kilkenny Road (R702).

(g) The Chapel Road (LP2637) between its junction with the Carlow to Waterford Road (R448) to a point 94 metres south of its junction with the Kilkenny Road (R702).

(h) The Goresbridge Road (R702) from its junction with the (R448) to a point 185m east of its junction with the LS6722.

(i) On the Gowran Demense Road (LS6722) for a distance of 100m from its junction with the R702**.**

FOURTH SCHEDULE – 50km/h

24. **The following roads at Graiguenamanagh** *(Map 19)*

All roads in the area enclosed by a line commencing

(a) at a point on the Carlow Road (R705) 380 metres north of its junction with the Thomastown Road (R703),

and drawn in a straight line through to the following points:-

(b) a point on the Killeen Road (LS8222) 52 metres north of its junction with the Fairview Cottages Road (LS8223) to;

(c) a point on the Ullard Road (LS8221) 348 metres north-east of its junction with Barrow Lane to ;

(d) the centre point of Graiguenamanagh Bridge (R703) to;

(e) a point on the New Ross Road (R705) 350 metres south of its junction with the Inistioge Road (LP4209) to;

(f) a point on the Inistioge Road (LP4209) 182 metres west of its junction with the Graiguenamanagh By Pass (R705) to;

(g) a point on the Thomastown Road (R703) 60 metres north-west of its junction with the Carlow Road to;

(h) a point on the Moneen Road (LS8215) 470 metres north west of its junction with the Thomastown Road (R703) to;

(i) a point on the Cemetery Road 450 metres north of its junction with the Moneen Road (LS8215) ;

and from the last mentioned point in a straight line to the commencement point on the Carlow Road (R705)(24(a)).

25. **The following roads at Hugginstown** *(Map 72)*

(a) The Newmarket to Kyleva Road (LP 4212) from a point 335 metres north of its junction with the Barnadown Road, (LP 4213) to a point 140 metres south of the said junction.

(b) The Barnadown Road (LP 4213) from a point 200 metres west of its junction with the Newmarket to Kyleva Road (LP 4212) to the said junction.

(c) The Coolmore Road (LS 8255) for a distance of 52 metres from its junction with the Newmarket to Kyleva Road (LP 4212) to the said junction.

FOURTH SCHEDULE – 50km/h

26. **The following roads at Inistioge** *(Map 43)*

(a) Hatchery Lane, The Square.

(b) The Kilkenny to New Ross Road (R700) from a point 378 metres north of its junction with the Killeen Road (LP4216) to a point 70 metres east of its junction with the Graiguenamanagh Road (LP4210).

(c) The Killeen Road (LP4216) for a distance of 340 metres from its junction with the Kilkenny to New Ross Road (R700).

(d) The Ballyduff Road (LS8274) for a distance of 275 metres from its junction with the Killeen Road (LP4216).

(e) The Kilcullen Road (LS8237) for a distance of 47m from its junction with the Thomastown-New Ross Road (R700).

(f) The Graiguenamanagh Road (LP4210) for a distance of 49m from its junction with the Kilkenny to New Ross Road (R700).

27. **The following roads at Johnstown** *(Map 20)*

(a) The Dublin to Cork Road (R639) from a point 700 metres north-east of its junction with the Johnstown to Rathdowney Road (R435) to a point 600 metres south-west of the said junction.

(b) The Templemore Road (R502) for a distance 470 metres north-west of its junction with the Dublin to Cork Road (R639).

(c) The Freshford Road (R435) for a distance of 406 metres south-east of its junction with the Dublin to Cork Road (R639).

(d) The Rathdowney Road (R435) for a distance of 393 metres north-west of its junction with the Templemore Road (R502).

28. **The following roads at Johnswell** *(Map 45)*

(a) On the LS6655 from a point 40 metres north of its junction with the LS6734 to a point 75 metres north of its junction with the LS6654 at Johnswell Hall.

(b) On the LS6654, at Johnswell hall, from its junction with the LS6655 to a point 25 metres west of the said junction.

FOURTH SCHEDULE – 50km/h

29. **The following Roads at Kells** *(Map 46)*

(a) The Kilkenny to Carrick-on-Suir Road (R697) from a point 295 metres north-west of its junction with the Ennisnag Road (LS5067) to a point 373 metres west of its junction with the Stoneyford Road (LP1027).

(b) The Haggard Road (LP1026) for a distance of 415 metres south of its junction with the Kells Stoneyford Road (LP1027)

(c) The Stoneyford Road (LP1027/LP1023) from its junction with the Kilkenny to Carrick-on-Suir Road (R697) to a point 30 metres east of its junction with the Kilree Road (LP1027).

(d) The Kilree Road (LP1027) for a distance of 48m south of its junction with the Stoneyford Road (LP1023)

(e) The Ennisnag Road (LS5067) for a distance of 330 metres east of its junction with the Kilkenny to Carrick-on-Suir Road (R697).

(f) The Newtown Road (LP1019) for a distance of 35 metres west of its junction with the Kilkenny to Carrick-on-Suir Road (R697).

30. **The following roads in Kilkenny City Surrounds** *(Map 60)*

All roads, excluding those roads contained in second schedule Part C & D (30 kph urban and slow zones), and the N10 between Old Dublin Road Roundabout (J6) and the Bennetsbridge Road Roundabout (J5) in the area enclosed by a line commencing at a point on the,

a) Castlecomer Road (R712) 15 metres south of its junction with the N77 Kilkenny Outer Ring Road.

And extending hence in straight lines successively to the following points

b) Ballyfoyle Road (LP 2612) where it intersects the N77 Kilkenny Outer Ring Road to;

c) The Greenhill Road (LP2665) to its junction with the Castlecomer Road (R712) to;

d) The Bleech Road (LS6601) to a point 1076 metres north of its junction with the Greenhill Road (LP2665) to;

e) The Freshford Road (R693) to a point 20 north of its northern junction with Talbotsinch Village Road (LS6602) to;

f) The Dunningstown Road (LP2600) at a point 536 metres north of its junction with Granges Road (LP2647) to;

g) Ayrefields Road (LT10075) to its end-point to;

h) The Tullaroan Road (LP1007) at a point 428 metres east of its junction with the road to the Dicksboro GAA Grounds (LT10074) to;

i) The Kennywell Road (R695) at a point 782 metres west of its junction with the Circular Road (LP2670) to;

j) The Castlehinch Road (LS6696) at a point 210 metres south west of its junction with the Circular Road (LP2670) to;

k) College Road (R909) at a point 15 metres north of its junction with the Ring Road (N76) to;

l) The Kells Road (R697) at a point 15m north of its junction with the Ring Road (N76) to;

m) The Waterford Road (R910) at a point 15 metres North of its junction with the Ring Road (N10) to;

n) The Bohernatounish Road (LP2610) at a point 15 metres north of its junction with the Ring Road (N10) to;

o) The Castle Road / Bennettsbridge Road (R700) at a point 15 metres north of its junction with the Ring Road (N10) to;

p) The Dublin Road (R712) at a point 15 metres north west of its junction with the Ring Road (N10) to;

q) The Hebron Road (LP2627) at a point 15 meters west of its junction with the Ring Road (N77) to;

r) Ballybought Street (LP2613) at a point on Johnswell Road (LP2615) 15 metres west of its junction with the Ring Road (N77/N0) to;

s) New Orchard Road (LP2613) at a point 15 metres west of its junction with the Ring Road (N77) to;

t) The Old Bonnettsrath Road (LS6648) to its end point.

And from the last mentioned point in a straight line to the commencement point on the Castlecomer Road (R712) (Starting point a).

FOURTH SCHEDULE – 50km/h

31. **The following housing estate roads and other roads adjacent to Kilkenny City Surrounds** *(Map 60)*

(a) Talbotsinch Village for its entire length to its junctions with the Freshford Rd (R693).

(b) At a point on the Carlow Rd (R712) 15m south of its junction with the Ring Road (N10) to a point 15 m south of its junction with the LP2631.

(c) Oakwood (LS6702) for its entire length from its junctions with the Bennettsbridge Rd (R700).

(d) Cuffesgrange Village (LS5041) for its entire length from its junctions with the Callan Rd (N76) to a point 15m west of the main entrance gate to Finbar Sheehan's farmhouse.

(e) At a point on the Sion Rd (LP2631) from its junction with the R712 to a point 900 metres south east of its junction with the Carlow Rd R712.

(f) Purcellsinch Lay-by Road at a point from its junctions with the R712 over its entire length.

32. **The following roads at Kilmacow (Upper)** *(Map 21)*

(a) The Waterford to Dangan Road (LP3403/LP3401) from a point 1460 metres north-east of its junction with the Clogga Road (LP3401) to a point 266 metres south-east of the said junction.

(b) The Clogga Road (LP3401) for a distance of 800 metres north-west of its junction with the Waterford to Dangan Road (LP3403/LP3401).

(c) The Forge road (LP3438) from the Clogga Rd (LP3402/LP3403) north west for a distance of 450 metres towards the junction of the Clogga to Dangan Rd (LP3401/ LP3403)

(d) Mc Donald's Lane (LP3437)

FOURTH SCHEDULE – 50km/h

33. **The following roads at Kilmacow (Lower)** *(Map 21)*

(a) The Upper Kilmacow road (LP3401) from its junction with the Pill road (LS7447) north west for 360 metres.

(b) The Pill Road from the Junction of Upper Kilmacow Rd (LP3401) north east for a distance of 295 metres to Merry's garage

(c) The Pill Road from its Junction with the Upper Kilmacow Rd (LP3401) south east for a distance of 205 metres

(d) The Aglish Rd (LS7434) from its Junction with the Upper Kilmacow Rd (LP3401) south west for a distance of 465 metres towards Newtown Cross

(e) The Ballynearla Rd (LS7431) from its junction with the Upper Kilmacow Rd south west for a distance of 450 metres

(f) The Dunkitt Rd (LP3405) from its junction with the Pill Rd (LS7447) south east for a distance of 140 metres

34. **The following roads at Kilmaganny** *(Map 47)*

(a) The Ballygowan Lane (LS5090) for a distance of 30 metres from its junction with the Hill Road (LS 5091).

(b) The Hill Road (LS5091) for a distance of 310 metres east from its junction with the Newmarket Road (R701).

(c) The (LS5089) for a distance of 20 metres from its junction with the Hill Road (LS5091).

(d) The Kilkenny to Carrick-on-Suir Road (R697) from a point 775 metres north of its junction with the Newmarket Road (R701) to a point 35 metres south-west of its junction with the Windgap Road (LP1032)

(e) The Newmarket Road (R701) for a distance of 520 metres from its junction with the Kilkenny to Carrick-on-Suir Road (R697).

(f) The (LS5087) for a distance of 20 metres from its junction with the Kilkenny/Carrick-on-Suir Road (R697).

(g) The Windgap Road (LP1032) for a distance of 34 metres from it junction with the Kilkenny to Carrick-on-Suir Road (R697).

FOURTH SCHEDULE – 50km/h

35. **The following roads at Kilmanagh** *(Map 22)*

(a) The Tullaroan Road (LP1009) for a distance of 105 metres north west of its junction with Pottlerath Road (LS5028) (Harris Crossroads).

(b) The Pottlerath Road (LS5028) for a distance of 90 metres south of its junction with the Tullaroan Road (LP1009) (Harris Crossroads).

(c) The Kilkenny to Callan Road (R695) for a distance of 200 metres south of its junction with the Tullaroan Road (LP1009) to a point 90 metres south of its junction with the Ballyfrunk Road (LP 1011).

(d) The Ballyfrunk Road (LP 1011) for a distance of 90 metres east from its junction with the Kilkenny to Callan Road (R695).

(e) The Link Road (LS5028) from its junction with the Tullaroan Road (LP1009) to a point 100m south of the said Junction.

36. **The following roads at Knocktopher** *(Map 61)*

(a) The Kilkenny to Ballyhale Road (R713) from a point 137 metres south of its junction with the Kells Road (LS 8247) to a point 485 metres south of its junction with the Thomastown Road (R699) .

(b) The Thomastown Road (R699) for a distance of 150 metres east from its junction with the Kilkenny to Ballyhale Road (R713).

(c) The Kilmoganny Road (R699) for a distance of 215 metres from its junction with the Kilkenny to Ballyhale Road (R713).

37. **The following roads at Lisdowney** *(Map 48)*

(a) The Ballyragget Rd (LP1807) for a distance of 480m east of its Junction with the Gathabaun Rd (LP 1806)

(b) The Durrow Rd (LP1807) for a distance of 400m north of its Junction with the Freshford Rd (LP1811)

(c) The Freshford Rd (LP1811) for a distance of 150m south of its Junction with the Gathabaun Rd (LP1806)

(d) The Gathabaun Rd (LP1806) for a distance of 163m west of its Junction with the Freshford Rd (LP1811)

FOURTH SCHEDULE – 50km/h

38. **The following roads at Listerlin** *(Map 50)*

(a) The Mullinavat to New Ross Rd (R704) from its junction with the Thomastown Rd (LP3421) west for a distance of 65 metres

(b) The Mullinavat to New Ross Rd (R704) from its junction with the Ballyfacy Rd (LP3420) east for a distance of 80 metres

(c) The Mullinavat to New Ross Rd (R704) from its junction with the Thomastown Rd (LP3421) to its junction with the Ballyfacy Rd (LP3420)

(d) The Ballyfacy Rd (LP3420) from its junction with the Mullinavat to Newross Rd (R704) south for a distance of 80m.

(e) The Thomastown Rd (LP3421) from its junction with the (R704) north for a distance of 320 metres.

(f) The Ballyneale Rd (LP7491) from its junction with the (R704) north west for a distance of 320 metres.

39. **The following roads at Moneenroe** *(Map 23)*

(a) The LS5871 from a point 34 metres south-east of its junction with LP 1831 at Chapel Lane.

(b) The LP 1832 from a point 745 metres south west of its junction with LS 5873 at Dunne's Cross to a point 41 metres south-west of its junction with LP 1830 at Sidegate.

(c) The LS5872 from a point 67 metres north west of its junction with N78 at Railyard Cross to its junction with the LP 1832.

(d) The LS5873 for a distance of 755 metres north west of its junction with LP1832 at Dunne's Cross to a point 38 metres north west of its junction with N78.

40. **The following roads at Monroe** *(Map 73)*

The Mullinavat to Hugginstown Rd (LP4213) for a distance of 160 metres North of School Entrance and 110 metres south of school entrance

FOURTH SCHEDULE – 50km/h

41. **The following roads at Mooncoin** *(Map 24)*

(a) The Waterford to Limerick Road (N24) from a point 550 metres east of its junction with the Dournane Road (LS7417) to a point 380 metres north-west of its junction with the Pollerone Road (LS7419).

(b) The Doornane Road (LS7417) for a distance of 130 metres south from its junction with the Waterford to Limerick Road (N24).

(c) Chapel Street (LS7419) from its junction with the Waterford to Limerick Road (N24) to a point 20 metres east of its junction with New Road (LS7417).

(d) The Pollerone Road (LS7419) for a distance of 203 metres southwest from its junction with the Waterford to Limerick Road (N24).

(e) The Old Waterford Road (LS7577) from its westerly junction with the N24 to a point 10m from its easterly junction with the Waterford to Limerick Road (N24).

(f) New road Mooncoin (LS7417) from its junction with the Waterford to Limerick road (N24) to a point 50 metres North of its junction with Chapel Street (LS7419).

42. **The following roads at Muckalee** *(Map 7)*

(a) The Ballyfoyle Rd (LP1841) from a point 620m south of its Junction with the Coolcullen Rd (LS5885) to a point 300m north of its Junction with the Coolcullen Rd (LS5885)

(b) The Coolcullen Rd (LS5885) for a distance 370m east of its Junction with the Castlecomer/Ballyfoyle Rd (LP1841)

FOURTH SCHEDULE – 50km/h

43. **The following roads at Mullinavat** *(Map 51)*

(a) The Hugginstown Road from its junction with the LP1042 to a point 140 metres north-west of said junction.

(b) The Carlow to Waterford Road (R448) from a point 220 metres south of its junction with the Creamery Road (LS7453) to a point 165 metres north of its junction with the New Ross Road (R704).

(c) The Piltown Road (LP1042) for a distance of 635 metres west from its junction with the Carlow to Waterford Road (R448)

(d) The Glenmore Road (LP3424) for a distance of 320 metres east from its junction with the Carlow to Waterford Road (R448).

(e) The New Ross Road (R704) from its junction with the R448 for a distance of 300 metres north east from said junction.

(f) The Creamery Road (LS7453) for a distance of 20 metres east from its junction with the Carlow to Waterford Road (R448).

(g) The New Ross Road (R704) from its junction with the R448 to a point 88 metres north-east of Junction 11 (M9 interchange).

44. **The following roads at Newmarket** *(Map 52)*

(a) The Kilmoganny to Knocktopher Road (R701) from a point 223 metres south-west of its junction with the Hugginstown Road (LP4211/LP4212) to a point 115 metres north-west of the said junction.

(b) The Hugginstown Road (LP4211/LP4212) for a distance of 484 metres south-east of its junction with the Kilmoganny to Knocktopher (R701) Road.

(c) The Ballygearda Road (LP4211) for a distance of 124 metres east of its junction with the Hugginstown Road (LP4212).

(d) Croan Lane (LS5075) for a distance of 32 metres west of its junction with the Kilmoganny to Knocktopher Road (R701).

FOURTH SCHEDULE – 50km/h

45. **The following roads adjacent to New Ross within the Municipal District of Piltown** *(Map 66)*

(a) The Mullinavat to New Ross Road (R704) for a distance of 50 metres west from the County Boundary with Wexford County Council.

(b) The L7497 for a distance of 50 metres north from its junction with the Mullinavat to New Ross road (R704).

(c) The Millbanks Road (LP3443) for a distance of 270 metres northwest from the County Boundary with Wexford County Council.

(d) The Shanbogh Lower Road (LP3427) for a distance of 50 metres west from its junction with the Millbanks Road (LP3443).

(e) The Schoolhouse Lane (LS7586) in its entirety.

46. **The following road at Owning** *(Map 53)*

(a) The Callan to Fiddown Road (R698) from a point 320 metres south-east of its junction with the Ballyhennebry Road (LS5108) to a point 110 metres north-west of its junction with the Glenbower Road (LS5105).

(b) The Ballyhennebry Road (LS5108) for a distance of 133metres from its junction with the Callan to Fiddown Road (R698).

(c) The Glenbower Road (LS5105) for a distance of 196 metres east from its junction with the Callan to Fiddown Road (R698).

(d) The Curraghmore Road (LS5103) for a distance of 76 metres north east from its junction with the Callan to Fiddown Road (R698).

47. **The following roads at Piltown** *(Map 26)*

(a) The Callan to Fiddown Road (R698) from a point 60 metres North east of its junction with the Belline Housing Estate (L5123) to a point 30 metres North of its junction with L4223 (Fiddown Bridge Junction).

(b) The Carrick-on-Suir Road (LP4222) from its junction with the Callan to Fiddown Road (R698) to its junction with the Waterford to Limerick road (N24).

(c) The Ardclone Road (LS5130).

(d) The Creamery Road (LS5129).

(e) The New Road (LS5125).

(f) The Tower Road (LP1039).

(g) The Tibberaghny Road (LS5126) for a distance of 70 metres south west from its junction with the Carrick-on-Suir Road (LP4222).

(h) The Local road (LS5131) from its junction with the Callan to Fiddown Road (R698) to a point 190 metres north east of said junction.

(i) The Local Road (LP1045) for a distance of 10 metres from its junction with the Callan to Fiddown Road (R698).

48. The following road at Ringville *(Map 54)*

The Curraghmore to Rochestown Rd from its junction with the local road (LP3415) to a point 285 metres west of said junction.

49. The following roads at The Rower *(Map 27)*

(a) The Graiguenamanagh to New Ross Road (R705) from a point 40 metres south of its junction with the Knockatore Road (L4217) to a point 385 metres north of its junction with the Old New Ross Road (LP4218), and on the Knockatore Road (L4217) from its junction with the Graiguenamanagh to New Ross road (R705) to a point 40m north west of said junction.

(b) The Inistioge Road (LS8286) for a distance of 110 metres north west from its junction with the Graiguenamanagh to New Ross Road (R705).

(c) The Ballynunry Road (LS8291) for a distance of 37 metres south east from its junction with the Graiguenamanagh to New Ross Road (R705).

(d) The Old New Ross Road (LP4218) for a distance of 195 metres south east from its junction with the Graiguenamanagh to New Ross Road (R705).

50. The following roads at Slieverue *(Map 28)*

(a) The Bull Ring Road.

(b) The Old New Ross to Waterford Road (LP3411) from a point 347 metres north-west of its junction with the Waterford to New Ross (N25) to a point 284 metres north west of the junction of the Kilmacow Road (LP3407) with the Old New Ross to Waterford Road (LP3411)

(c) The Ballynamona Road (LP3410) for a distance of 23 metres from its junction of with the Old New Ross to Waterford Road (LP3411).

(d) The Airmount Road (LP3407) for a distance of 726 metres north from its junction with the Old New Ross Road to Waterford Road (LP3411).

FOURTH SCHEDULE – 50km/h

51. **The following roads at Stoneyford** *(Map 62)*

(a) The Kilkenny to Ballyhale Road (R713) from a point 110 metres north-east of its junction with the Kells Road (LP1023) to a point 92 metres south-east of its junction with the Thomastown Road (LP4206).

(b) The Kells Road (LP1023) for a distance of 375 metres from its junction with the Kilkenny to Ballyhale Road (R713).

(c) The Thomastown Road (LP4206) for a distance of 91 metres from its junction with the Kilkenny to Ballyhale Road (R713).

(d) The Stonecarthy Road (LS8201) for a distance of 20 metres south from its junction with Kilkenny to Ballyhale Road (R713).

(e) The Norelands Road (LP4202) for a distance of 20 metres north from its junction with the Kilkenny to Ballyhale Road (R713).

52. **The following roads at Templeorum** *(Map 57)*

(a) The Piltown-Mullenbeg Road (LP1035) road from a point 145 metres south-west of its southernmost junction with the Church Road (LS5113) to a point 25 metres north of its northernmost junction with the said road (LS5113).

(b) The Church Road Loop to and from the Piltown-Mullenbeg Road (LP1035 (LS5113).

(c) The Local Road (LS5113) for a distance of 45 metres east of its junction with Church Road Loop.

53. **The following roads at Thomastown** *(Map 29)*

All roads excluding those roads contained in second schedule Part D (30 kph slow zones),in the area enclosed by a line commencing at a point on,

(a) The Kilkenny Road (R700) 192 metres north of its junction with Newtown Terrace (R448).

And extending hence in straight lines successively to the following points

(b) A point on the Waterford to Carlow Road (R448) 330 metres north of its junction with Cloghabrody Heights (LS8206) to;

(c) A point on the Graiguenamanagh Road (R703) 175 metres north-east of its junction with the Inistioge Road (R700) to;

(d) A point on the Inistioge Road (R700) 215 metres south-east of its junction with the Graiguenamanagh Road (R703) to;

(e) A point on the Creamery Road (The Mall) (LP4208) 543 metres south-east of its junction with the Waterford Road (R448) to;

(f) A point on the Waterford Road (R448) 270 metres south-west of its junction with the Creamery Road (LP4208) to;

(g) A point on the Station Road (LS8203) 202 metres south-west of its junction with Market Street (R448) to;

(h) A point on the Newtown Road (LS8202) 25 metres north-west of its junction with the Kilkenny Road (R700) to;

and from the last mentioned point in a straight line to the commencement point on the Kilkenny Road (R700) 53(a).

54. **The following roads at Tullaroan** *(Map 58)*

(a) The Kilkenny Road (LP1007) for a distance of 385 metres from its junction with the Freshford to Kilmanagh Road (LP1008).

(b) The Creamery Road (LP1007) for a distance of 115 metres from its junction with the Freshford to Kilmanagh Road (LP1008).

(c) The Freshford to Kilmanagh Road (LP1008) from a point 385 metres north-west of its junction with the Kilkenny Road (LP1007) to a point 320 metres south-east of the said junction.

55. **The following roads at Urlingford** *(Map 30)*

(a) The Dublin to Cork Road (R639) from a point 200 metres north-east of its junction with the Kilkenny Road (R693) to a point 300 metres south-west of its junction with the Killenaule Road (R689).

(b) The Killenaule Road (R689) for a distance of 332 metres from its junction with the Dublin to Cork Road (R639).

(c) The New Line (LP1812) for a distance of 329 metres from its junction with the Dublin to Cork Road (R639).

(d) Lumper Lane (LT18121) for a distance of 147 metres from its junction with the Dublin to Cork Road (R639).

(e) The Kilkenny Road (R693) for a distance of 92 metres from its junction with the Dublin to Cork Road (R639).

(f) Mill Street (LP1800) (and its continuation as the Island Road) for a distance of 208 metres from its junction with the Dublin to Cork Road (R639).

FOURTH SCHEDULE – 50km/h

56. The following roads adjacent to Waterford City within the Municipal District of Piltown

(a) Waterford to New Ross Rd (R711) from where the County Boundary intersects the road to a point 50 metres North East of the junction with the Old New Ross to Waterford Rd (LP3411). *(Map 28)*

(b) The Abbey Road (LP3412) for a distance of 1360 metres east of the point where the County Borough Boundary intersects the road. *(Map 74)*

(c) The Dunkitt Road (LP3405) from a point 74 metres east of its junction with the Carlow to Waterford Road (R448) to a point 76 metres north-east of its junction with Smartscastle Cross on the Ballymountain Road (LP3405). *(Map 56)*

(d) The Mullinabro Road (Rockshire Road/Mount Sion Road) (LP3408/L3409) from its junction with the County Borough boundary to a point 90 metres north of Smartscastle Cross. *(Map 64)*

(e) The Cloone Road (LP3410) for a distance of 950 metres north-east of its junction with the Mullinabro/Smartscastle Road (LP 3408). *(Map 64)*

(f) The Newrath Road (LP3408) from a point 15 metres northwest of its junction with the Newrath Road cul de sac (LT 34082) to the Mullinabro/Smartscastle Road (LP 3408). *(Map 64)*

(g) The Ballyrobin Road (LP3409) from its Junction with the Rockshire Road (LP3409) to a point 270m north of said junction. *(Map 64)*

57. The following road at Windgap *(Map 59)*

(a) The Callan to Carrick-on-Suir Road (R698) from a point 245 metres south-east of Windgap Crossroads (LP1046/LS5085) to a point 130 metres north-west of the said crossroads.

(b) The Lamogue Road (LS5085) for a distance of 30m south east from its junction with the Callan to Carrick-on-Suir Road (R698).

(c) The LP1033 from its junction with the Callan to Carrick-on-Suir Road (R698) to a point 35m south of its junction with the LP1033.

(d) The LP1033 from its junction with the LP1033 to a point 275m north of the said junction.

FOURTH SCHEDULE – 50km/h

58. **The following road at Castlewarren** *(Map 75)*

(a) The LP2618 from a point 215m south of its junction with the LS6669 to its junction with the LS6669.

(b) The LP2617 from its junction with the LS6669 to a point 415m north of said junction.

(c) The LP2620 from its junction with the LP2617 for a distance of 230m from said junction.

(d) The LS6669 from its junction with the LP2617 for a distance of 20m in an easterly direction.

59. **The following roads at Tullahought** *(Map 76)*

(a) The LS5098 from a point 280m north west of its junction with the LS5097 to a point 50m south east of said junction.

(b) The LS5097 from a point 50m north east of its junction with the LS5098 to a point 310m south west of said junction.

FOURTH SCHEDULE – 50km/h

PART A

Roads in respect of which a special speed limit of 50 km/hr is prescribed. The special speed limit only applies during those periods when the special speed limit sign is illuminated and specifies the limit as 50 km/hr. During all other periods the default or special speed limit for that location applies.

1. The N77 National Road at St. Josephs N.S. Clintstown *(Map 77)*

The Durrow Road (N77) from a point 350m south-east of its junction with the Esker Road (LS-5863) to a point 610m south-east of its junction with the Esker Road (LS-5863).

FIFTH SCHEDULE - 60km/h

Roads in respect of which a special speed limit of 60 km/hr is prescribed.

1. **The following roads at Ballyhale** *(Map 8)*

(a) The Waterford to Carlow Road (R448) from a point 100 metres north of its junction with the Station Road (LS8253) to a point 200 metres north of its junction with the Kilkenny to Waterford Road (R713).

(b) The Kilkenny to Waterford Road (R713) from its junction with the Waterford to Carlow Road (R448) to a point 485 metres south of its junction with the Thomastown Road (R699).

(c) The Waterford to Carlow Road (R448) from a point 500 metres south of its junction with the Coolmore Road (LS8256) to a point 800 metres south of said junction.

2. **The following roads at Ballyragget** *(Map 9)*

(a) The Durrow Road (N77) from a point 240m north of its junction with the Donaghmore Road (LS-5854) to a point 650m north of its junction with the Donaghmore Road (LS-5854).

(b) The Donaghmore Road (LS5854) from its junction with the N77.

(c) The Durrow Road (N77) from a point 645m south-east of its junction with the Lisdowney Road (LP-1807) to a point 60m north west of its junction with the Freshford Road (R694).

(d) The Freshford Road (R694) from its junction with the Durrow Road (N77) to a point 216m south of said junction.

3. **The following roads at Bennettsbridge** *(Map 10)*

(a) The Danesfort road (LP 4200) from a point 65 metres west of its junction with the Annamult road (LP 4201) to a point 330 metres west of said junction.

(b) The Gowran Road (LP 2635) from a point 611 metres east of its junction with the R700 to a point 1034 metres east of said junction.

FIFTH SCHEDULE - 60km/h

4. **The following roads at Boherboy and Paulstown** *(Map 25)*

(a) The Waterford to Carlow Road (R448) from a point 228 metres east its junction with the R448 to a point 331 metres east of the said junction.

(b) The Paulstown to Kilkenny Road (R712) from a point 89 metres east of its junction with the LP2626 to a point 198 metres east of the said junction.

(c) The Waterford to Carlow Road (R448) from a point 239 metres south of its junction with the LP2626 to a point 296 metres south of said junction.

(d) The Kellymount Road (LP2625) from a point 40 metres from its junction with the Paulstown to Kilkenny Road (R712) to a point 211 metres west of the said junction.

(e) The LP2625 (Kellymount Road) from a point 350m north west of its junction with the R712 (Paulstown to Kilkenny Road) to a point 620m north west of said junction

5. **The following roads adjacent to the town of Callan** *(Map 12)*

(a) The Callan to Knocktopher Road (R699) from a point 135 metres south east of its junction with Lower Green Lane (LP1021) to a point 501 metres south east of said junction.

(b) The Kilkenny Road (R692) from a point 49 metres south west of its junction with the Callan Kilkenny Road (N76) to a point 161 metres south west of the said junction.

(c) The Kells/Newtown Road (LP 1019) at Clashacollare for a distance of 622 metres heading east from its junction with the Kilkenny Road (R692).

(d) The LT 10191, cul de sac off the Kells/Newtown Road (LP1019) for a distance of 30 metres from its junction with the Kells/Newtown Road (LP1019).

6. **The following roads at Castlecomer** *(Map 13)*

(a) The Kilkenny to Athy road (N78) from a point 105m south of its junction with Golf Club Road (LS-5904) to a point 210m north of its junction with Golf Club Road (LS-5904).

(b) The Kilkenny to Athy road (N78) from a point 210m south-west of its junction with the Smithstown road (LP-1840) to a point 15m north-east of its junction with the Smithstown road (LP-1840).

(c) The Castlecomer to Portlaoise Road (R426) from a point 21 metres north of the Welly Race Road Junction (LS 5843) to a point 527 metres north of said junction.

7. The following roads at Coolbaun *(Map 78)*

The Kilkenny to Athy Road (N78) from a point 215m north of its junction with the LS 5875 to a point 45m south of its junction with the LS 5875

8. The following roads at Dunmore *(Map 79)*

The Durrow Road (N77) from a point 536m north of its junction with the Baun Road (LS-6647) to a point 783m north of its junction with the Baun Road (LS-6647).

9. The following roads at Danesfort *(Map 37)*

(a) The Danesfort to Seven Houses Road (LP4200) from a point 15 metres from its junction with the Waterford to Kilkenny Road (R713) to a point 667 metres west of said junction.

(b) The Danesfort to Ballyda Road (LT42001) in its entirety from its junction with the Danesfort to Seven Houses Road (LP4200).

10. The following roads at Freshford *(Map 39)*

(a) Buncrusha Street and its continuation of the Ballylarkin Road (LS5000) from a point 693 metres west of its junction with Kilkenny-Urlingford Road (R693) to a point 837 metres west of said junction.

(b) The Inch (Lismaine) Road (LP1000) from a point 205 metres north east of its junction with the Kilkenny to Urlingford Road (R693) to a point 642m north east of the said junction.

(c) The R693 Freshford to Kilkenny Road from a point 350 metres east of its junction with Clinstown Road (LP1000), to a point 745 metres east of its Junction with Clinstown Road (LP1000).

FIFTH SCHEDULE - 60km/h

11. **The following roads at Gowran** *(Map 18)*

(a) The Kilkenny Road (R702) from a point 186 metres east of its junction with the Chapel Road (LP2637) to a point 95m North of its junction with the Chapel Road (LP2637).

(b) The Chapel Road (LP2637) from its junction with the Kilkenny Road (R702) to a point 94m south of its junction with the Kilkenny Road (R702).

(c) The Waterford to Carlow Road (R448) from a point 194 metres north of its junction with the Goresbridge Road (R702) to a point 375 metres north of said junction.

(d) The Waterford to Carlow Road (R448) from a point 46 metres south of its junction with Chapel Rd to a point 57 metres south of its junction with the Bennettsbridge Road (LP2636).

(e) The Red Bog to Killure Road (LS6687) for a distance of 70m from its junction with the (R448).

(f) The Bennettsbridge Rd (LP2636) for a distance of 30m from its junction with the (R448).

12. **The following roads at Graiguenamanagh** *(Map 19)*

(a) The New Ross Road (R705) from a point 350 metres south of its junction with the Inistioge Road (LP4209) to a point 660 metres south of the said junction.

(b) The Thomastown Road (R703) from a point 60m north west of its junction with the Carlow Road (R705) to a point 480m north west of the said junction.

13. **The following roads at Hugginstown** *(Map 72)*

(a) The Newmarket Road (LP4212) from a point 335 metres north of its junction with the Barnadown Road (LP3436) to a point 595 metres north of said junction.

(b) The Coolmore Road (LS 8255) from a point 52 metres east of its junction with the Newmarket to Kyleva Road (LP4212) to a point 170 metres east of the said junction.

FIFTH SCHEDULE - 60km/h

14. **The following roads at Johnstown** *(Map 20)*

(a) The Freshford Road (R435) from a point 406 metres south-east of its junction with the Dublin-Cork Road (R639) to a point 626 metres east of the said junction.

(b) The Dublin to Cork Road (R639) from a point 600 metres south-west of its junction with the Freshford to Rathdowney Road (R435) to a point 670 metres south west of the said junction.

15. **The following road at Kells** *(Map 46)*

The Kilkenny-Carrick-on-Suir Road (R697) from a point 373 metres west of its junction with the Stoneyford Road (LP1027) to a point 973 metres south west of said junction.

16. **The following roads adjacent to Kilkenny City Surrounds** *(Map 60)*

(a) The Clonmel Rd (N76) from a point 15m east of its junction with the College Rd (R909) to a point 30m south of its junction with the southern entrance of the Shellumsrath Housing Estate Rd (LS6697).

(b) The Kells Rd (R697) from a point 15 metres south of its junction with the Ring Road (N76) for a distance of 860m south of its junction with the Ring Rd (N76).

(c) The Waterford Rd (N10) from a point 15 metres south of its junction with the Ring Rd (N76) to a point 680m south of its junction with the Ring Road (N76).

(d) The Raggetsland Rd (LS6701) from its junction with the Ring Rd (N10) for its entire length.

(e) The Carlow Rd (R712) from a point 15m south of its junction with the Sion Rd (LP2631) to a point 15m south of its junction with the Cillin Hill.

(f) The Freshford Rd (R693) from a point 20m north of its northern junction with Talbots Inch Village Rd (LS6602) to a point 40m south of its junction with the southern junction of Thornback Rd (LS6600).

(g) The Dunningstown Rd from a point 536m north of its junction with the Granges road to a point 15m north of its junction with Hillcrest Housing Estate (LT26002)

(h) The Tullaroan Rd from a point 428m east of its junction with the LT10074 to a point 225m west of its junction with the LT10074. (Dicksboro GAA grounds road)

FIFTH SCHEDULE - 60km/h

(i) The Kilcreene Rd from a point 782 metres south west of its junction with the Circular Rd to a point 40m south west of Drakelands Middle House Estate Road (LS6620)

(j) The Poulgour Rd (LS6695) for its entire length.

(k) The Castleinch Rd (LS6696) from a point 210m south of its junction with the Circular Rd to a point 25m south of its junction with the Poulgour Rd (LS6695)

17. The following roads at Killamery *(Map 80)*

(a) The Kilkenny to Clonmel Road (N76) from a point 200m north-east of its junction with the Ballyduggan Road (LS-5077) to a point 50m south-west of its junction with the Ballyduggan Road (LS-5077.

(b) The Ballyduggan Road (LS 5077) from a point 50 metres west from its junction with the Kilkenny to Clonmel Road (N76).

(c) The Windgap Road (LP1031) for a distance of 70 metres from it junction with the Kilkenny to Clonmel Road (N76).

18. The following road in Kilmacow (Upper/ Lower) *(Map 21)*

The road from Kilmacow Upper to Kilmacow Lower (LP3401) from a point 360m North West of the junction with the Pill Rd (LS7447) to a point 266 metres south of the junction with the Clogga Rd.

19. The following roads at Knocktopher *(Map 61)*

(a) The Kilkenny to Ballyhale Road (R713) from a point 485 metres south of its junction with the Thomastown Road (R699) to its junction with the Carlow to Waterford Road (R448).

(b) The Kilkenny to Ballyhale Road (R713) from a point 137 metres south east of its junction with the Kells Road (LS8247) to a point 100 metres north of said junction.

FIFTH SCHEDULE - 60km/h

(c) The Kells Road (LS8247) for a distance of 30 metres west of its junction with the Kilkenny to Ballyhale Road (R713).

(d) The Newmarket Road (LP4211) for a distance of 38 metre south of its junction with the Kilkenny to Ballyhale Road (R713).

20. The following roads at Mooncoin *(Map 24)*

(a) The Pollrone Rd (LS7419) from a point 203 metres from the junction with Waterford to Limerick road (N24) to the Pollrone Quay for a distance of 1438 metres.

(b) The Dournane Road (L7417) from a point 130 metres from the junction with Waterford to Limerick road (N24) to a point 570 metres from the said junction.

21. The following roads at Mullinavat *(Map 51)*

(a) The Carlow to Waterford Road (R448) from a point 220 metres south of its junction with the Creamery Road (LS7453) to a point 320 metres south of said junction.

(b) The Mullinavat to Hugginstown Rd, LP1037 from a point 140m from its Junction with the LP1042 in a north westerly direction to a point 332m from the said junction.

(c) The New Ross Road (R704) from a point 300 metres north-east of its Junction with the R448 to a point 40 metres north-east of its junction with the LT74511 at Ballynooney West.

22. The following roads at Newmarket *(Map 52)*

(a) The Newmarket to Knocktopher Road (R701) from a point 115 metres north of its junction with the Hugginstown Road (LP4211/4212) to a point 442 metres north east of said point.

(b) The Newmarket to Croan Cross Road (LS5068) for a distance of 30 metres from its junction with the Newmarket to Knocktopher Road (R701).

23. The following roads at Newtown, Kells *(Map 81)*

(a) The Kells Road (LP1019) from a point 45 metres west of its junction with the Tobar Road (LS5047) to a point 1000 metres south east of said junction.

(b) The Tobar road (LS5047) for a distance of 240 metres north of its junction

(c) Brennans Lane (LT10194) in its entirety from its junction with the Kells road (LP1019).

24. The following roads adjacent to New Ross within the Municipal District of Piltown *(Map 66)*

(a) The Waterford to New Ross Road (N25) from a point 1230m east from its junction with the Forestalstown Road (LS-7512) to the New Ross urban district boundary.

(b) The New Ross to Mullinavat Road (R704) from a point 50 metres west of its junction with the New Ross Urban District Boundary to a point 50 metres West of its junction with the L74972.

(c) The Millbanks Road (LP3443) from its junction with the R704 to a point 200 metres North West of its junction with the Shambogh Lower Road (LP3427).

(d) The Shanbogh Lower Road (LP3427) from a point 1,135 metres west of its junction with the Millbanks Road (LP3443) to a point 50 metres west of said junction.

25. The following roads at Owning *(Map 53)*

The Glenbower Road (LS5105) from a point 196 metres east from its junction with the Callan to Fiddown Road (R698) to a point 781 metres east of its junction with the Callan to Fiddown rd.

26. The following roads at Piltown *(Map 26)*

(a) The Callan to Fiddown Road (R698) from a point 60 metres north-east of its junction with Belline housing estate to a point 302 metres north-east of the said junction.

(b) The Tibberaghny Road (LS5126) from a point 70 metres south west of its Junction with the Callan to Fiddown Road (R698) to a point 55 metres south west of the Overbridge of the Waterford to Limerick Road (N24).

27. The following roads at Slieverue *(Map 28)*

(a) The Old New Ross to Waterford Road (LP3411) from its junction with the Waterford to New Ross Road (N25 to R711) to a point 425m metres south west of the Kilmacow Road (LP3407) junction.

(b) The Ballynamona Road (LP3410) from its junction with the Old New Ross to Waterford Road (LP3411) for a distance of 1008 metres.

(c) The Kilmurry Road (LS7477) for a distance of 24 metres south of the Old Waterford to New Ross Road (LP3411).

(d) The Kilmacow rd (LP3407) from a point 726 metres from its junction with Old New Ross to Waterford Rd (LP3411) to a point 836 metres from its junction with the Old New Ross to Waterford Rd (LP3411).

(e) The Rocky Road in its entirity (LS7479).

(f) The Waterford Port Road (N29) from a point 440m south-east of its junction with the Rathculliheen Road (LS-3412) to a point 990m south-east of its junction with the Rathculliheen Road (LS-3412).

28. The following road at Stoneyford *(Map 62)*

The Kilkenny to Ballyhale Road (R713) from a point 110 metres north of its junction with the Kells Road LP1023 to a point 280 metres north of the said junction.

29. The following roads at Thomastown *(Map 29)*

(a) The Waterford to Carlow Road (R448) from a point 390 metres north of its junction with Newtown Terrace (LP4207) to a point 963 metres north of the said junction.

(b) The Waterford to Carlow Road (R448) from a point 270 metres south-west of its junction with the Creamery Road to a point 970 metres south-west of the said junction.

(c) The Station Road (LS8203) 202 metres south-west of its junction with Market Street (R448) to a point 1415 metres of the said junction.

30. The following roads at Urlingford *(Map 30)*

(a) The Dublin to Cork Road (R 639) from a point 300 metres south-west of its junction with the Killenaule or Gortnahoe Road (R689) to a point 600 metres south-west of the said junction.

(b) The Dublin to Cork Road (R 639) from a point 192 metres north-east of its junction with the Kilkenny Road (R693) to a point 292 metres north-east of the said junction.

FIFTH SCHEDULE - 60km/h

31. **The following roads adjacent to Waterford City within the Municipal District of a Piltown**

(a) The Newrath Link Road (LP3408) from a point 20m east of the Newrath Roundabout to a point 15m north west of its junction with Newrath Road cul de sac (LT 34082). *(Map 64)*

(b) On the Castle Access Road (L4221) from a point 20m west of the roundabout at Granny (R448) to a point 40m south east of the junction with the Waterford to Limerick Road N24. *(Map 83 & 85)*

(c) On the Newrath Road (L34083) from a point 20m south east of the junction with the Waterford to Mullinavat road (R448) to its end point on the L34083) *(Map 64)*

(d) The Abbey Road (LP3412) from a point 1360 metres from the County Boundary to a point 1,735 metres east from the said Boundary. *(Map 74)*

(e) The Waterford to New Ross Rd (R711) from a point 50 metres East of the junction with the Old New Ross to Waterford Rd (LP3411) to a point 250 metres from said junction. *(Map 28)*

32. **The following roads at Windgap** *(Map 59)*

(a) The LP1033 from a point 35 metres south of its junction with the L1046 to a point 100 metres south of the said junction at its juncture with the Windgap to Mellaghmore Road (LS5083) & Windgap to Frankfort Road (LS 5082).

(b) The Windgap to Mellaghmore Road (LS5083) for a distance of 210 metres south of its junction with the LP1033 & LS 5082.

(c) The Windgap to Frankfort Road (LS5082) for a distance of 198 metres west of its junction with the LP1033 & LS 5083.

(d) The Callan to Carrick-on-Suir Road (R698) from a point 245m south east of its junction with Windgap Cross Roads (LP1033/LS5085) to a point 310 m south of said point.

33. **The following lengths of M9 Motorway Ramps in Kilkenny** *(Map 51)*

(a) M9 Motorway southbound on-ramp at Junction 11 (Mullinavat Interchange) for a distance of 30m south from the intersection of the roundabout with the on-ramp.

FIFTH SCHEDULE - 60km/h

(b) M9 Motorway southbound off-ramp at Junction 11 (Mullinavat Interchange) for a distance of 80m north from the intersection of the off-ramp with the roundabout.

(c) M9 Motorway northbound on-ramp at Junction 11 (Mullinavat Interchange) for a distance of 30m north from the intersection of the on-ramp with the roundabout.

(d) M9 Motorway northbound off-ramp at Junction 11 (Mullinavat Interchange) for a distance of 90m south from the intersection of the off-ramp with the roundabout.

FIFTH SCHEDULE - 60km/h

PART A

Roads in respect of which a special speed limit of 60 km/hr is prescribed. The special speed limit only applies during those periods when the special speed limit sign is illuminated and specifies the limit as 60 km/hr. During all other periods the default speed limit for that location applies.

1. The following roads at Dundarypark/Bawnlusk/Newlands *(Map 82)*

The Kilkenny to Kells Road (R697) from a point 102m south of its junction with the LS5033 at Bawnlusk to a point 400m south of said point.

SIXTH SCHEDULE – 80km/h

Roads in respect of which a special speed limit of 80km/hr is prescribed

1. **The following road at Ballygriffin** *(Map 83)*

The Waterford to Limerick Road (N24) from a point 578m east from its junction with the Holy Well Road (LS-7434) to a point 390m north-east of its junction with the Granny Road (LP-4221).

2. **The following road at Ballyragget** *(Map 9)*

The Durrow Road (N77) from a point 10m south of its junction with the Donaghmore Road (LS-5854) to a point 240m north of its junction with the Donaghmore Road (LS-5854).

3. **The following roads at Castlecomer** *(Map 13)*

(a) The Kilkenny to Athy road (N78) from a point 550m north of its junction with the Lisnafunshin Road (LP-1823) to a point 105m south of its junction with Golf Club road (LS-5904).

(b) The Kilkenny to Athy road (N78) from a point 15m north-east of its junction with Smithstown road (LP-1840) to a point 45m south-west of its junction with the Gorteen road (LS-5875).

4. **The following road at Corbetstown** *(Map 84)*

The Kilkenny to Athy road (N78) from its junction with the Durrow road (N77) to a point 280m north of the Clogharinka road (LP-1844).

5. **The following roads at Grannagh** *(Map 85)*

(a) The N25 Westbound off-ramp at Junction W1 (Grannagh Interchange) 15m north-east from the intersection of the off-ramp with the roundabout.

(b) The N25 Westbound on-ramp at Junction W1 (Grannagh Interchange) 15m south-west from the intersection of the on-ramp with the roundabout.

(c) The N25 Eastbound off-ramp at Junction W1 (Grannagh Interchange) 15m south-west from the intersection of the off-ramp with the roundabout.

(d) The N25 Eastbound on-ramp at Junction W1 (Grannagh Interchange) 15m north-east from the intersection of the on-ramp with the roundabout.

SIXTH SCHEDULE – 80Km/h

6. **The following roads in the Municipal District of Kilkenny City and Municipal District of Castlecomer**

(a) The Waterford Road (N10) from a point 680m south of its junction with the Ring Road (N76) to a point 280m north of its junction with the Bamford Road (LP-2630). *(Map 60)*

(b) The Waterford Road (N10) from a point 30m north of its junction with the Western roundabout of the Danesfort Interchange to its tie in with the Ballyhale Road (R-713). *(Map 37)*

(c) The Kilkenny to Clonmel Road (N76) from a point 30m south of its junction with the southern entrance of the Shellumsrath Housing Estate Road (LS-6697) to a point 50m south of its junction with cross roads at Derdlmus (LP-2630). *(Map 60)*

(d) The Durrow Road (N77) from a point 15m north of its junction with the Castlecomer Road (R-712) to a point 536m north of its junction with the Baun Road (LS-6647). *(Map 84)*

(e) The Durrow Road (N77) from a point 783m north of its junction with the Baun Road (LS-6647) to a point 430m north of its junction with the Conahy *(Rocks Road)* Road (LS-5857). *(Map 84)*

7. **The following roads at Moneenroe** *(Map 23)*

The Kilkenny to Athy road (N78) from a point 215m north-east of its junction with the Gorteen road (LS-5875) to a point 110m north-east of its junction with the Moneenroe road (LS-5872).

8. **The following roads at Mooncoin** *(Map 24)*

(a) The Waterford to Limerick Road (N24) from a point 10m north-west of its junction with the Grange Road (LS-7416) to a point 380m north-west of its junction with the Ballytarsney Road (LS-7419).

(b) The Waterford to Limerick Road (N24) from a point 550m east of its junction with the Doornane Road (LS-7417) to a point 700m west of its junction with the Rathcurby Road (LS-7431).

9. **The following roads at New Ross in the Municipal District of Piltown** *(Map 66)*

The Waterford to New Ross Road(N25) from a point 650m east of its junction with the Forestalstown Road (LS-7512) to a point 1230m east from its junction with the Forestalstown Road (LS-7512).

SIXTH SCHEDULE – 80Km/h

10 **The following lengths of M8 Motorway Ramps in Kilkenny** *(Map 30)*

(a) M8 Motorway southbound on-ramp at Junction 4 (Urlingford Interchange) for a distance of 170m south-west from the intersection of the roundabout with the on-ramp.

(b) M8 Motorway northbound off-ramp at Junction 4 (Urlingford Interchange) for a distance of 180m south from the intersection of the roundabout with the off-ramp.

(c) M8 Motorway northbound on-ramp at Junction 4 (Urlingford Interchange) for a distance of 165m north-east from the intersection of the roundabout with the on-ramp.

(d) M8 Motorway southbound off-ramp at Junction 4 (Urlingford Interchange) for a distance of 40m north-east from the intersection of the roundabout with the off-ramp.

11 **The following lengths of M9 Motorway Ramps in Kilkenny**

(a) M9 Motorway northbound off-ramp at Junction 7 (Paulstown Interchange) for a distance of 160m south-west from the intersection of the off-ramp with the roundabout. *(Map 25)*

(b) M9 Motorway northbound on-ramp at Junction 7 (Paulstown Interchange) for a distance of 20m north-east from the intersection of the on-ramp with the roundabout. *(Map 25)*

(c) M9 Motorway southbound on-ramp at Junction 7 (Paulstown Interchange) for a distance of 20m south-west from the intersection of the on-ramp with the roundabout. *(Map 25)*

(d) M9 Motorway southbound off-ramp at Junction 7 (Paulstown Interchange) for a distance of 162m north-east from the intersection of the off-ramp with the roundabout. *(Map 25)*

(e) M9 Motorway southbound on-ramp at Junction 8 (Rathbourne Interchange) from a point 255m east of the nosing between the northbound and southbound on-ramps, to a point 70m north-east of the nosing between the on-ramp and the M9 mainline in the southbound direction. *(Map 86)*

(f) M9 Motorway northbound off-ramp at Junction 8 (Rathbourne Interchange) from a point 45m north-east of the nosing between the off-ramp and the M9 mainline in the northbound direction, to a point 125m west of the nosing between the northbound and southbound off-ramps. *(Map 86)*

SIXTH SCHEDULE – 80Km/h

(g) M9 Motorway southbound off-ramp at Junction 8 (Rathbourne Interchange) from a point 45m north-east of the nosing between the off-ramp and the M9 mainline in the southbound direction, to a point 190m south-west of the nosing between the northbound and southbound off-ramps. *(Map 86)*

(h) M9 Motorway northbound off-ramp at Junction 9 (Danesfort Interchange) for a distance of 180m south-west from the intersection of the off-ramp with the roundabout. *(Map 37)*

(i) M9 Motorway northbound on-ramp at Junction 9 (Danesfort Interchange) for a distance of 40m north east from the intersection of the on-ramp with the roundabout. *(Map 37)*

(j) M9 Motorway southbound off-ramp at Junction 9 (Danesfort Interchange) for a distance of 140m north-east from the intersection of the off-ramp with the roundabout. *(Map 37)*

(k) M9 Motorway southbound on-ramp at Junction 9 (Danesfort Interchange) for a distance of 10m south west from the intersection of the on-ramp with the roundabout. *(Map 37)*

(l) M9 Motorway northbound off-ramp at Junction 10 (Sheepstown Interchange) for a distance of 100m south from the intersection of the off-ramp with the roundabout. *(Map 64)*

(m) M9 Motorway northbound on-ramp at Junction 10 (Sheepstown Interchange) for a distance of 200m north from the intersection of the roundabout with the on-ramp. *(Map 61)*

(n) M9 Motorway southbound off-ramp at Junction 10 (Sheepstown Interchange) for a distance of 95m north from the intersection of the off-ramp with the roundabout. *(Map 61)*

(o) M9 Motorway southbound on-ramp at Junction 10 (Sheepstown Interchange) for a distance of 30m south from the intersection of the roundabout with the on-ramp. *(Map 61)*

SEVENTH SCHEDULE - 100km/h

Roads in respect of which a special speed limit of 100 km/hr is prescribed.

1. **The following roads at Ballyhale** *(Map 87)*

The R448 Ballyhale, from a point 10m south of its junction with the LS8269 Kiltorcan, to a point 1010m south of the said junction.

2. **The following roads at Johnstown**

(a) The Dublin to Cork Road (R639) from a point 53m north of its junction with the LS 5810 to a point 478m south of its junction with the LP 1802. *(Map 88)*

(b) The Dublin to Cork Road (R639) from a point 568m South of its junction with the R 435 to a point 60m north of its junction with the R693 at the roundabout. *(Map 30, 20)*

3. **The following roads between Kilkenny-Gowran-Paulstown** *(Map 89)*

(a) The R712 Kilkenny to Paulstown road, from the existing 60km/h section at the Cillín Hill Roundabout eastwards to a point 600m west of its junction with the LS6657.

(b) The R712 Kilkenny to Paulstown road, from a point 450m east of its junction with the LS6657 to a point 690m south west of its junction with the LP2626.

(c) The R448 Paulstown to Carlow road from a point 780m south of its junction with the LP2626 to a point 4,440m from said junction.

4. **The following lengths of M9 Motorway Ramps in Kilkenny** *(Map 86)*

(a) M9 Motorway northbound on-ramp at Junction 8 (Rathbourne Interchange) from a point 400m west of the nosing between the northbound and southbound on-ramps, to a point 340m east of the nosing between the northbound and southbound on-ramps.

(b) M9 Motorway southbound on-ramp at Junction 8 (Rathbourne Interchange) from a point 400m west of the nosing between the northbound and southbound on-ramps, to a point 255m east of the nosing between the northbound and southbound on-ramps.

SEVENTH SCHEDULE - 100km/h

(c) M9 Motorway northbound off-ramp at Junction 8 (Rathbourne Interchange) from a point 440m west of the nosing between the northbound and southbound off-ramps, to a point 125m west of the nosing between the northbound and southbound off-ramps. *(Map 86)*

(d) M9 Motorway southbound off-ramp at Junction 8 (Rathbourne Interchange) from a point 440m west of the nosing between the northbound and southbound off-ramps, to a point 125m west of the nosing between the northbound and southbound off-ramps. *(Map 86)*

(e) M9 Motorway for a distance of 45m north from the intersection of the motorway with the quarry roundabout at the tie-in for the N9 Link to the N25. *(Map 85)*

EIGHT SCHEDULE - 120km/h

Roads in respect of which a special speed limit of 120km/h is prescribed

NIL

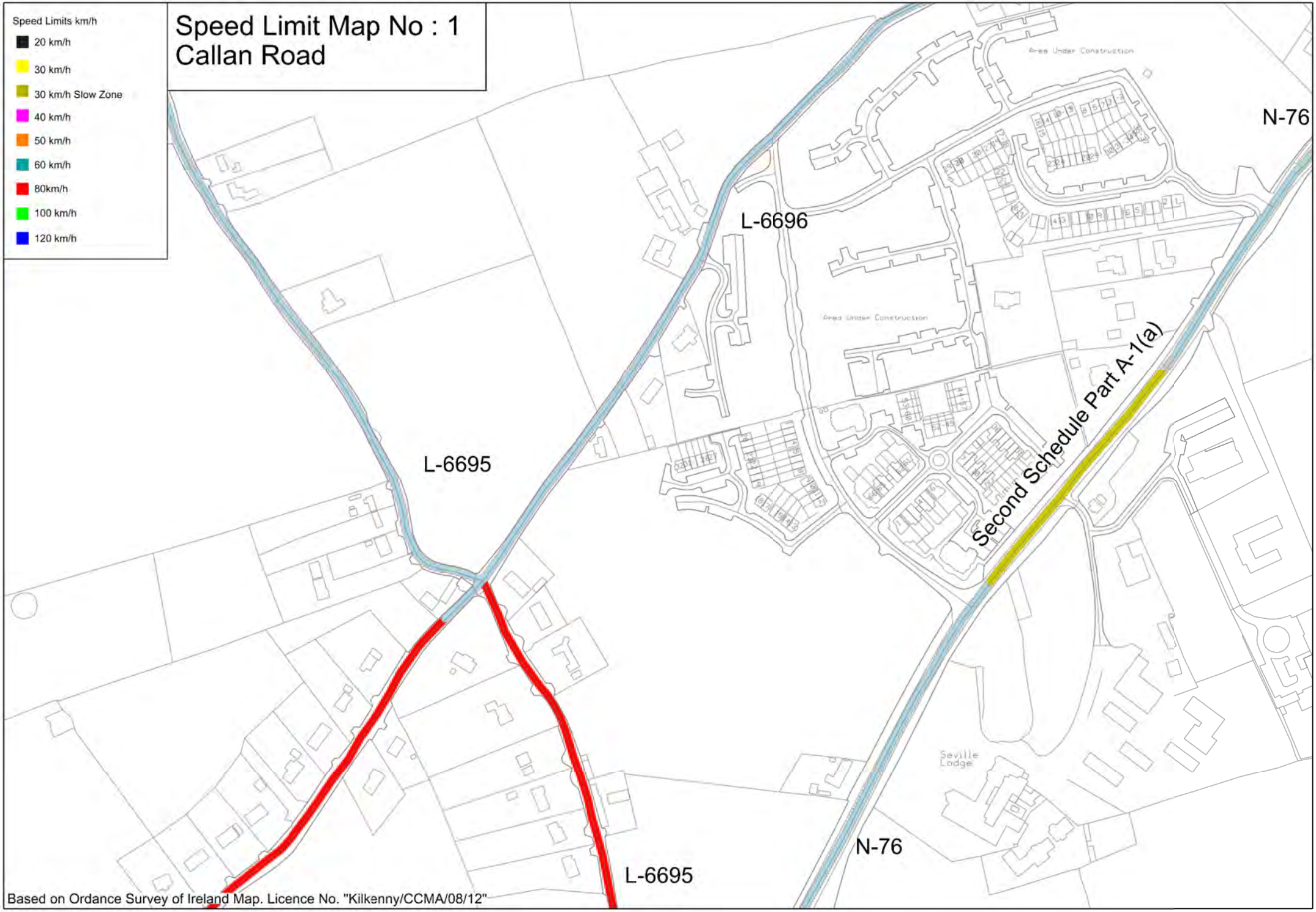
Speed Limits km/h
20 km/h
30 km/h
30 km/h Slow Zone
40 km/h
50 km/h
60 km/h
80km/h
100 km/h
120 km/h
Speed Limit Map No : 1
Callan Road
L-6696
L-6695
L-6695
N-76
N-76
Second Schedule Part A-1(a)
Area Under Construction
Area Under Construction
Seville Lodge
Based on Ordance Survey of Ireland Map. Licence No. "Kilkenny/CCMA/08/12"

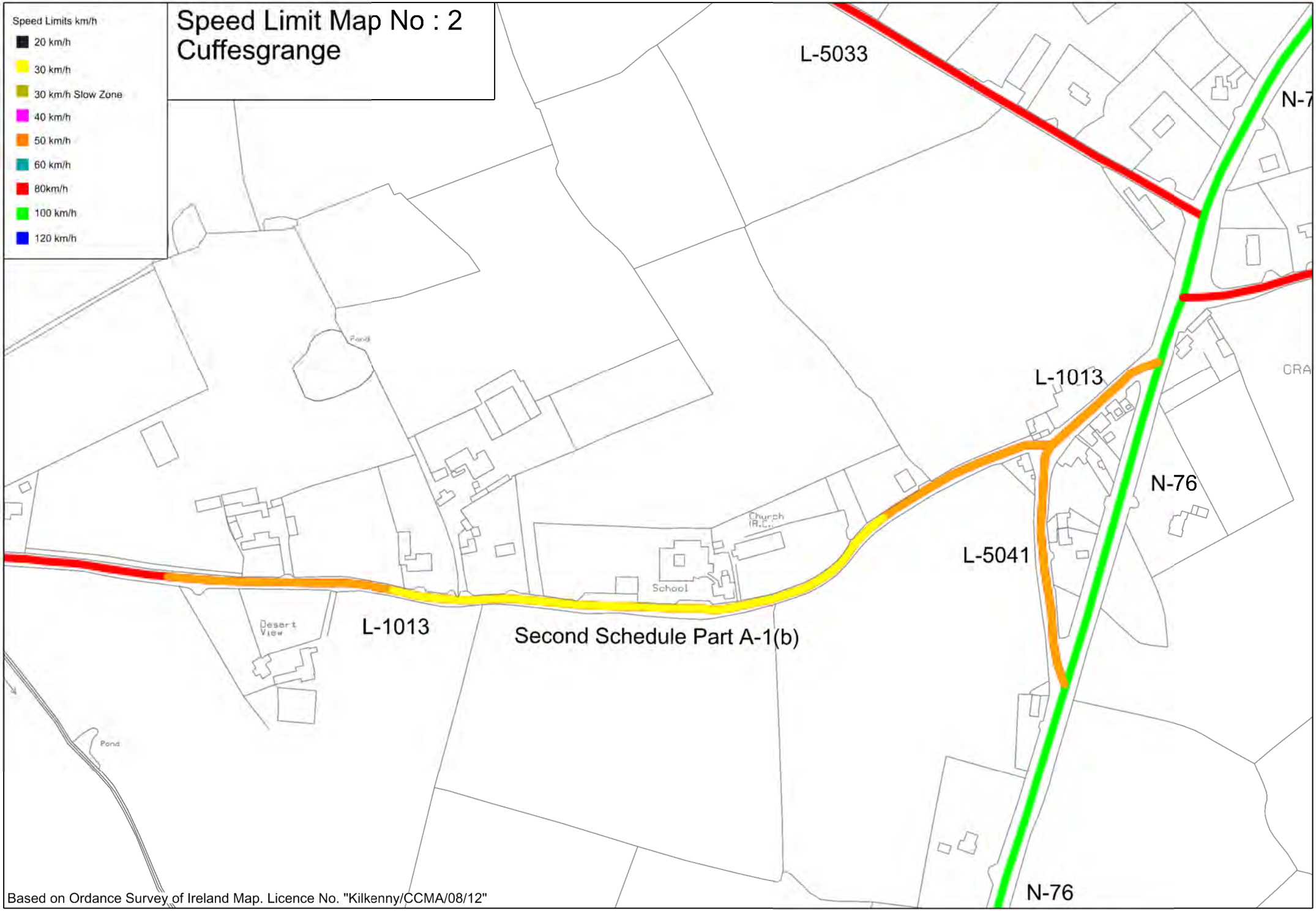

Based on Ordance Survey of Ireland Map. Licence No. "Kilkenny/CCMA/08/12"

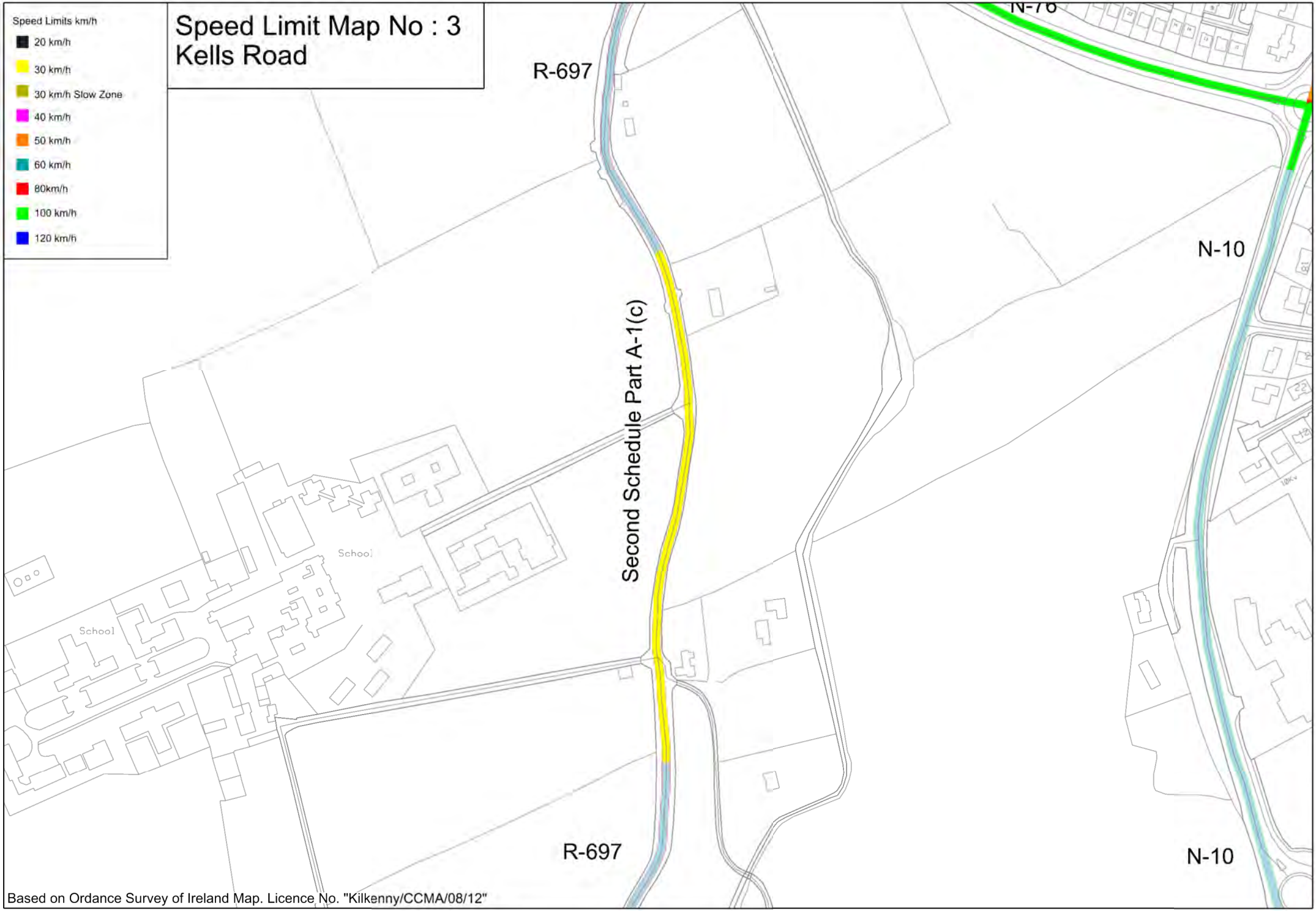
Speed Limits km/h
20 km/h
30 km/h
30 km/h Slow Zone
40 km/h
50 km/h
60 km/h
80km/h
100 km/h
120 km/h
Speed Limit Map No : 3
Kells Road
R-697
N-76
N-10
Second Schedule Part A-1(c)
School
School
R-697
N-10
Based on Ordance Survey of Ireland Map. Licence No. "Kilkenny/CCMA/08/12"

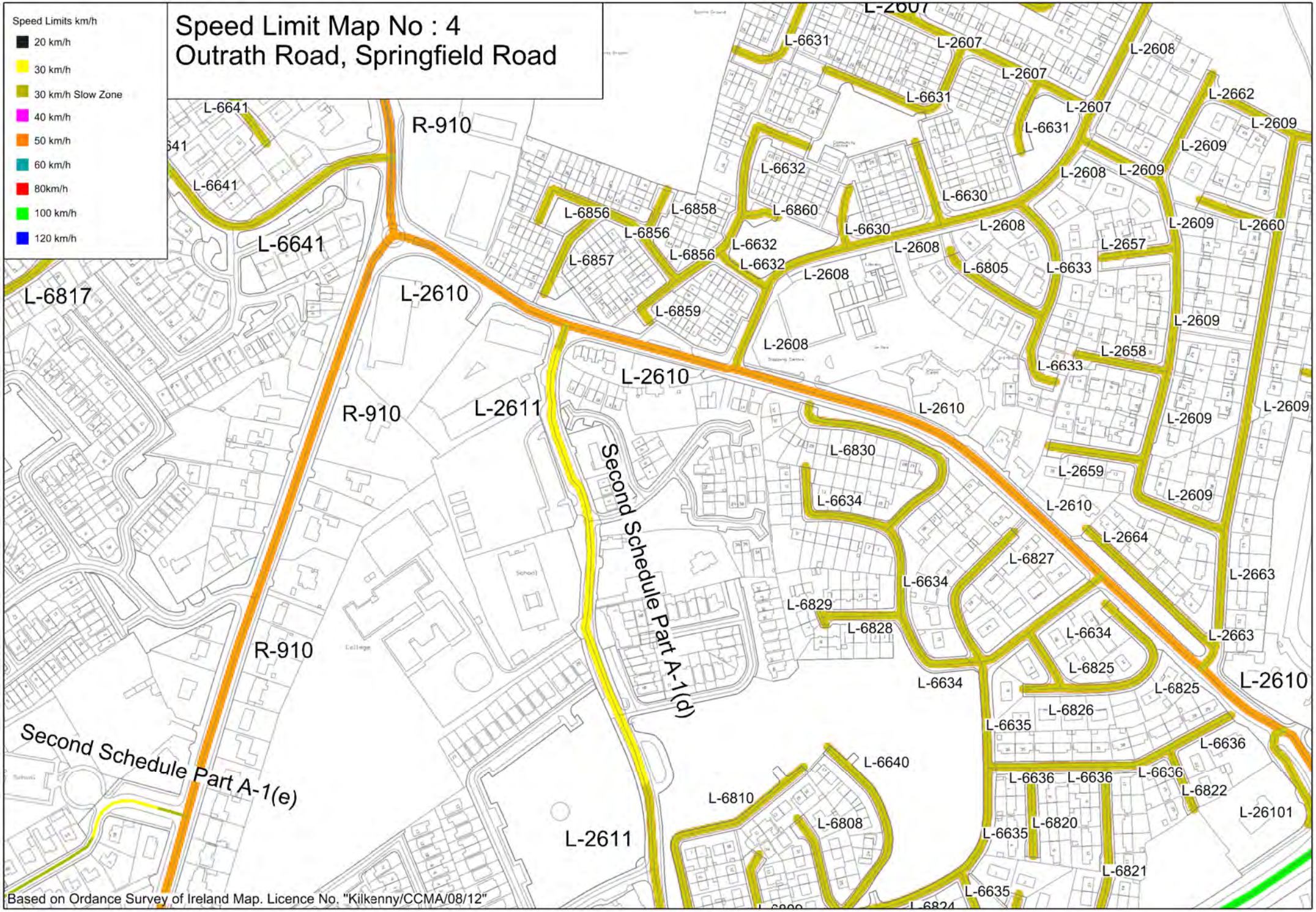
Speed Limits km/h
20 km/h
30 km/h
30 km/h Slow Zone
40 km/h
50 km/h
60 km/h
80km/h
100 km/h
120 km/h
Speed Limit Map No : 4
Outrath Road, Springfield Road
R-910
L-6641
L-6817
L-2610
L-2611
L-6631
L-2607
L-2608
L-2662
L-2609
L-6632
L-6630
L-6860
L-6858
L-6856
L-6857
L-2657
L-2660
L-6805
L-6633
L-2658
L-6830
L-6634
L-2659
L-2664
L-6827
L-2663
L-6829
L-6828
L-6825
L-6826
L-6635
L-6636
L-6640
L-6810
L-6808
L-6822
L-26101
L-6820
L-6821
L-6824
Second Schedule Part A-1(d)
Second Schedule Part A-1(e)
School
College
Based on Ordance Survey of Ireland Map. Licence No. "Kilkenny/CCMA/08/12"

Based on Ordance Survey of Ireland Map. Licence No. "Kilkenny/CCMA/08/12"

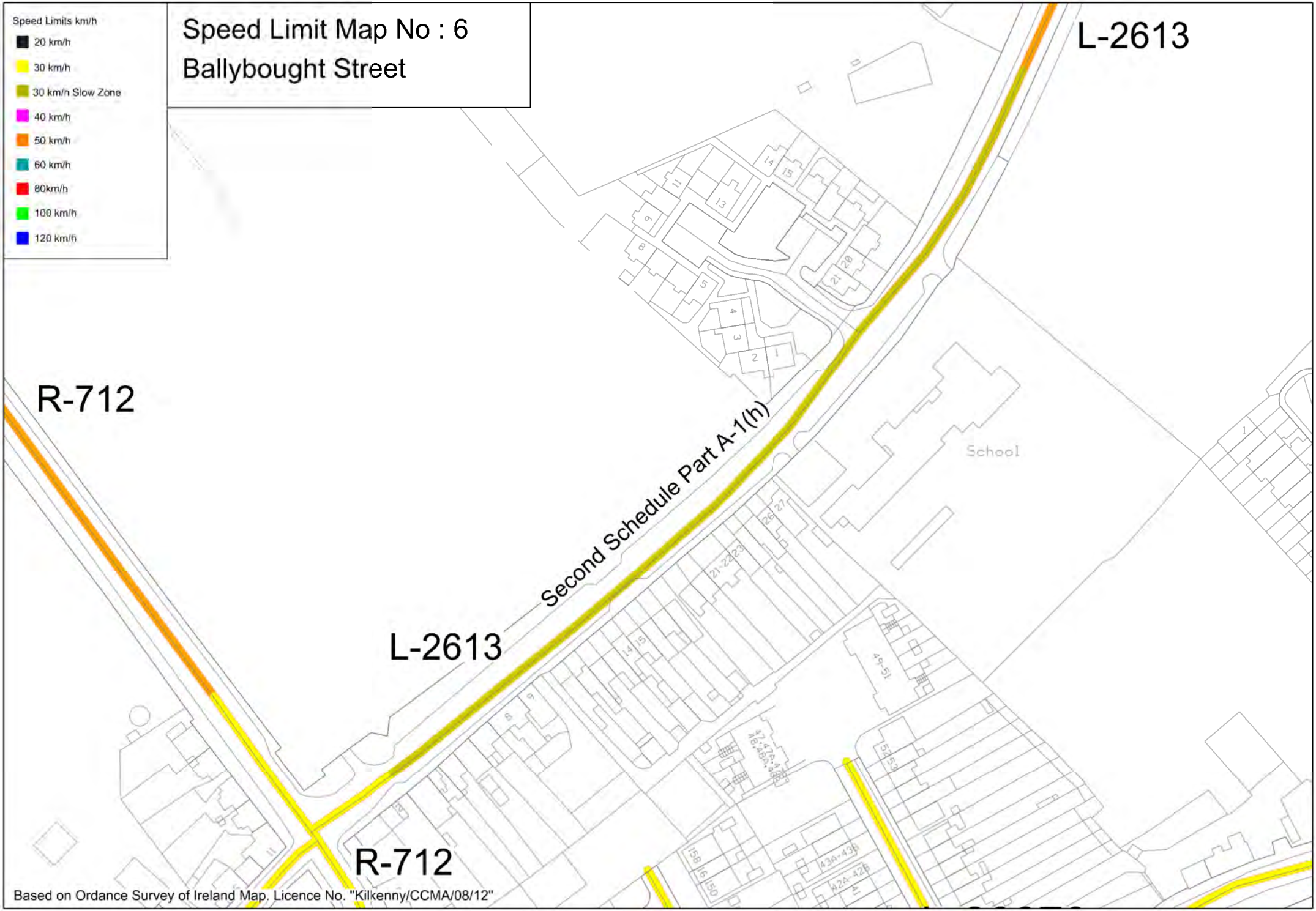
Speed Limits km/h
20 km/h
30 km/h
30 km/h Slow Zone
40 km/h
50 km/h
60 km/h
80km/h
100 km/h
120 km/h
Speed Limit Map No : 6
Ballybought Street
L-2613
R-712
Second Schedule Part A-1(h)
School
L-2613
R-712
Based on Ordance Survey of Ireland Map. Licence No. "Kilkenny/CCMA/08/12"

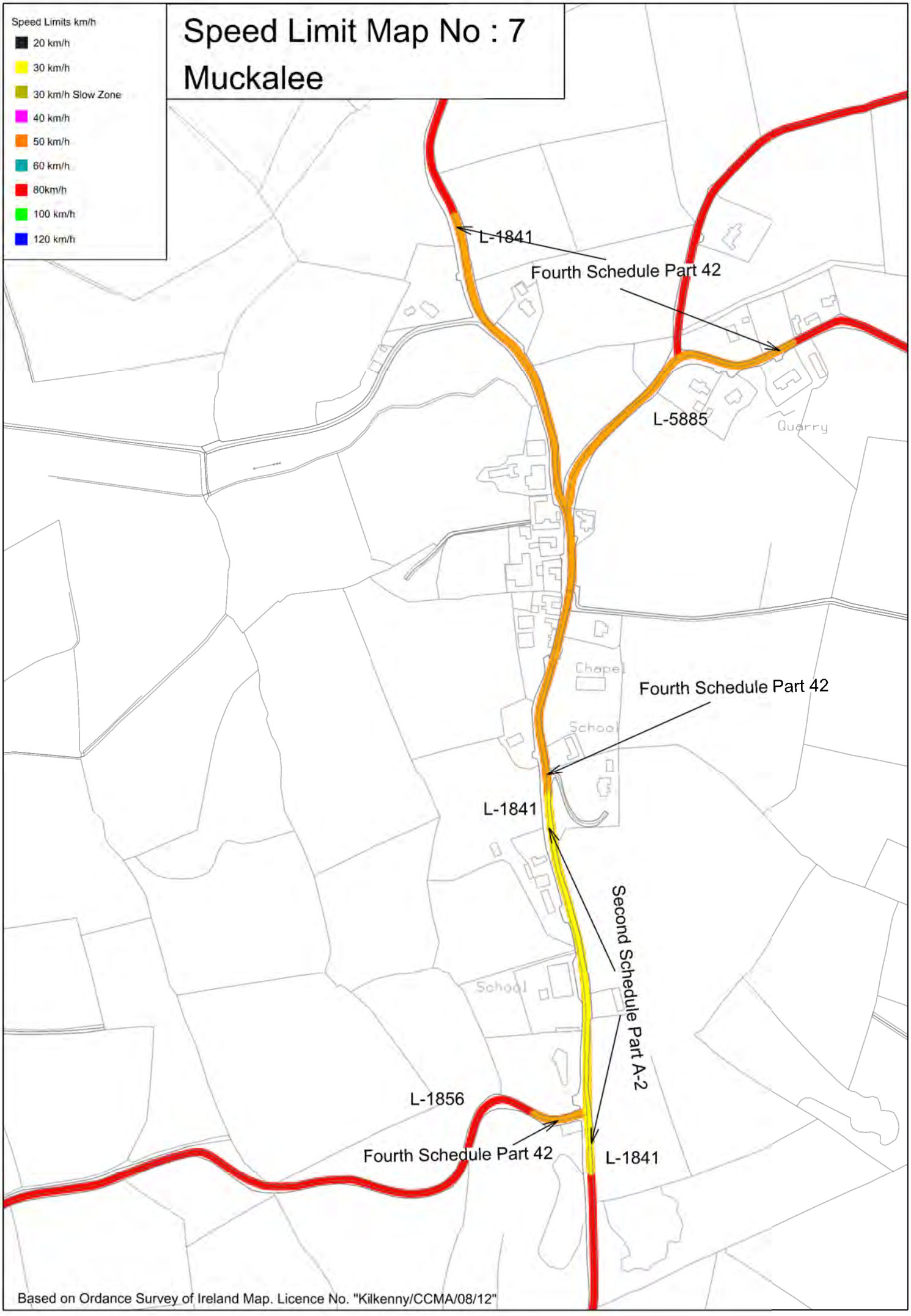
Speed Limits km/h
20 km/h
30 km/h
30 km/h Slow Zone
40 km/h
50 km/h
60 km/h
80km/h
100 km/h
120 km/h
Speed Limit Map No : 7
Muckalee
L-1841
Fourth Schedule Part 42
L-5885
Quarry
Chapel
School
Fourth Schedule Part 42
L-1841
Second Schedule Part A-2
School
L-1856
Fourth Schedule Part 42
L-1841
Based on Ordance Survey of Ireland Map. Licence No. "Kilkenny/CCMA/08/12"

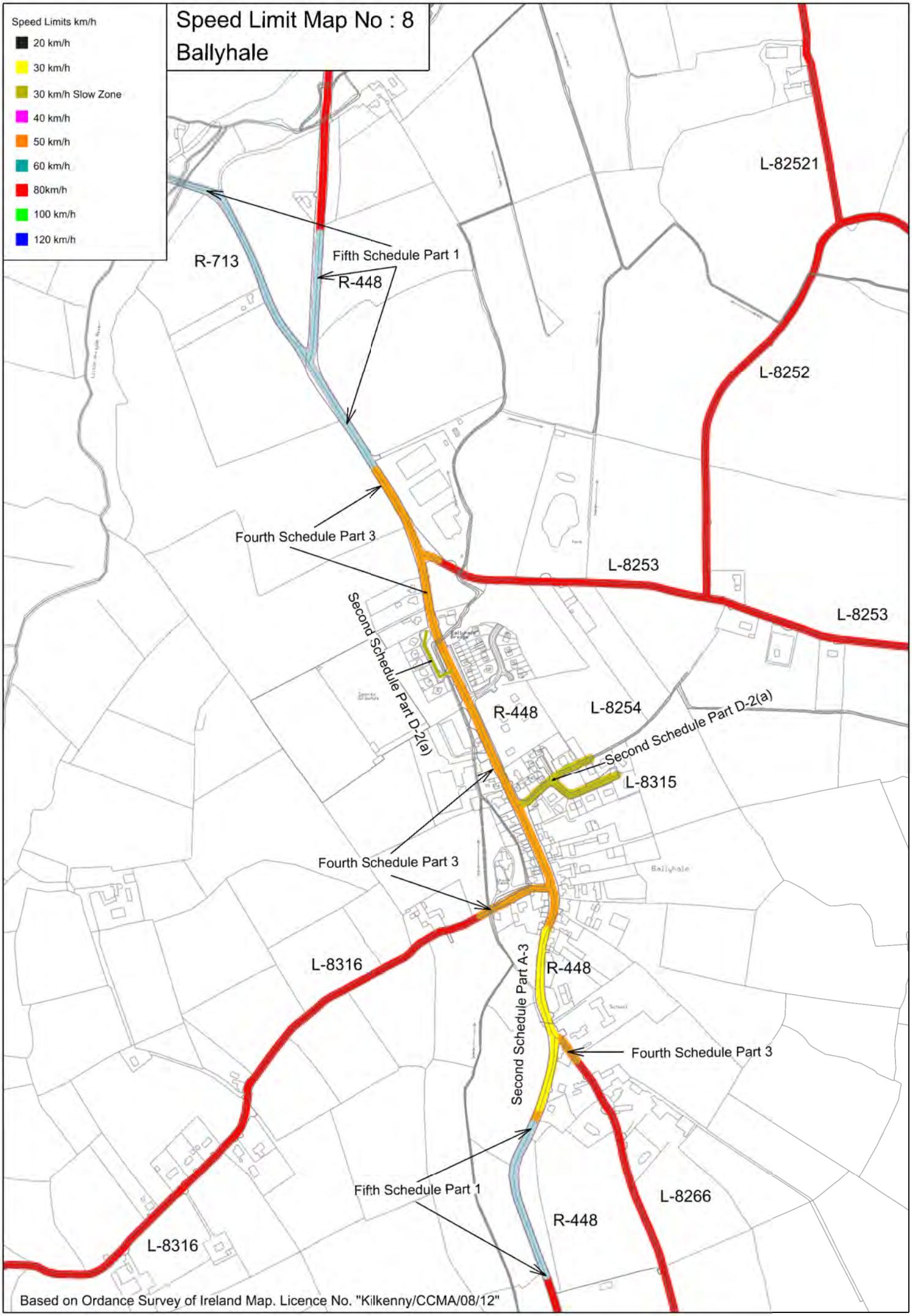
Speed Limits km/h
20 km/h
30 km/h
30 km/h Slow Zone
40 km/h
50 km/h
60 km/h
80km/h
100 km/h
120 km/h
Speed Limit Map No : 8
Ballyhale
L-82521
R-713
Fifth Schedule Part 1
R-448
L-8252
Fourth Schedule Part 3
L-8253
L-8253
Second Schedule Part D-2(a)
R-448
L-8254
Second Schedule Part D-2(a)
L-8315
Fourth Schedule Part 3
Ballyhale
L-8316
Second Schedule Part A-3
R-448
Fourth Schedule Part 3
Fifth Schedule Part 1
L-8266
R-448
L-8316
Based on Ordance Survey of Ireland Map. Licence No. "Kilkenny/CCMA/08/12"

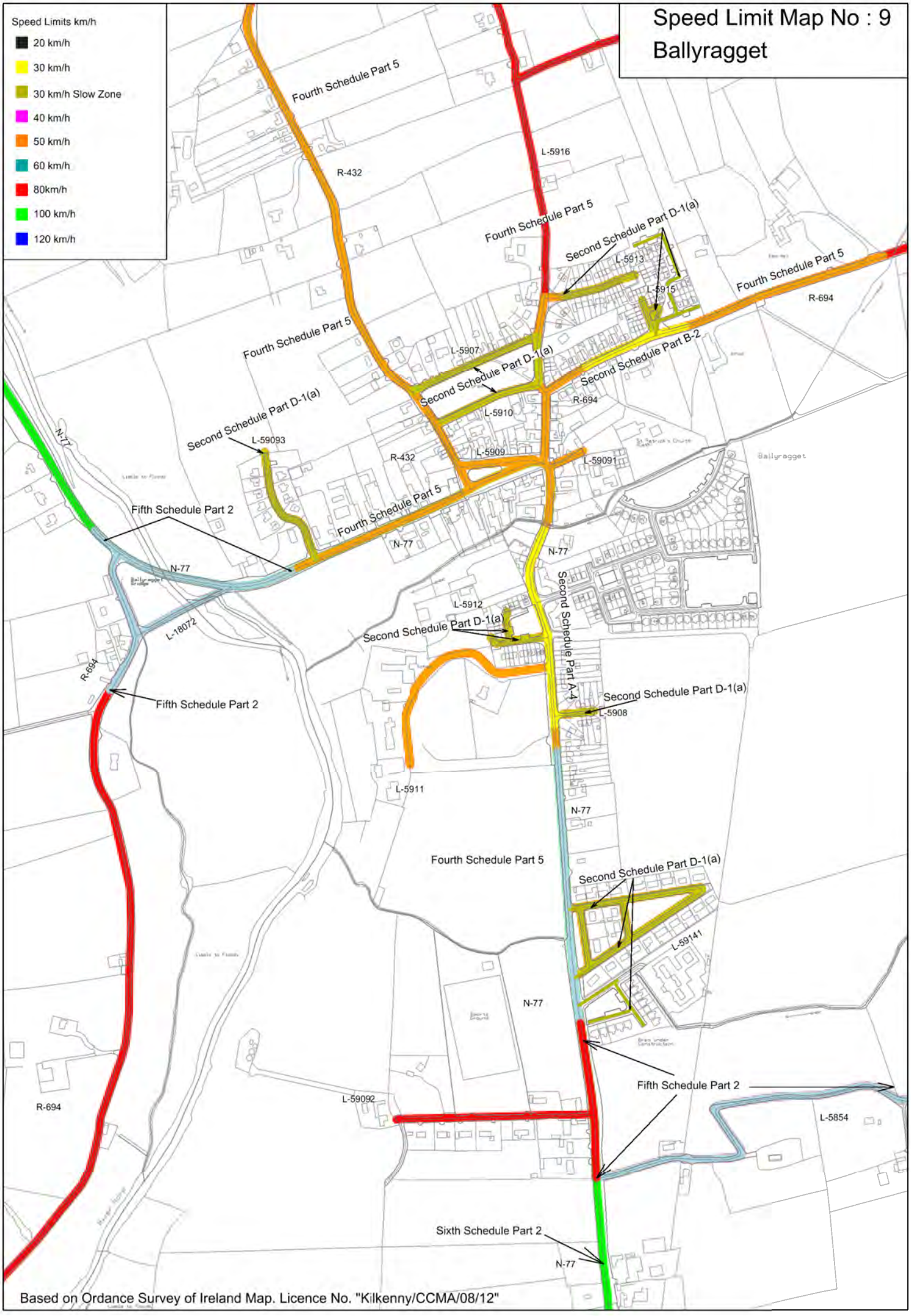
Speed Limit Map No : 9
Ballyragget
Speed Limits km/h
20 km/h
30 km/h
30 km/h Slow Zone
40 km/h
50 km/h
60 km/h
80km/h
100 km/h
120 km/h
Fourth Schedule Part 5
R-432
L-5916
Second Schedule Part D-1(a)
L-5913
L-5915
R-694
Second Schedule Part B-2
L-5907
L-5910
L-5909
L-59091
L-59093
N-77
Fifth Schedule Part 2
L-5912
Second Schedule Part A-4
L-5908
L-18072
L-5911
L-59141
L-59092
L-5854
Sixth Schedule Part 2
Ballyragget
Based on Ordance Survey of Ireland Map. Licence No. "Kilkenny/CCMA/08/12"

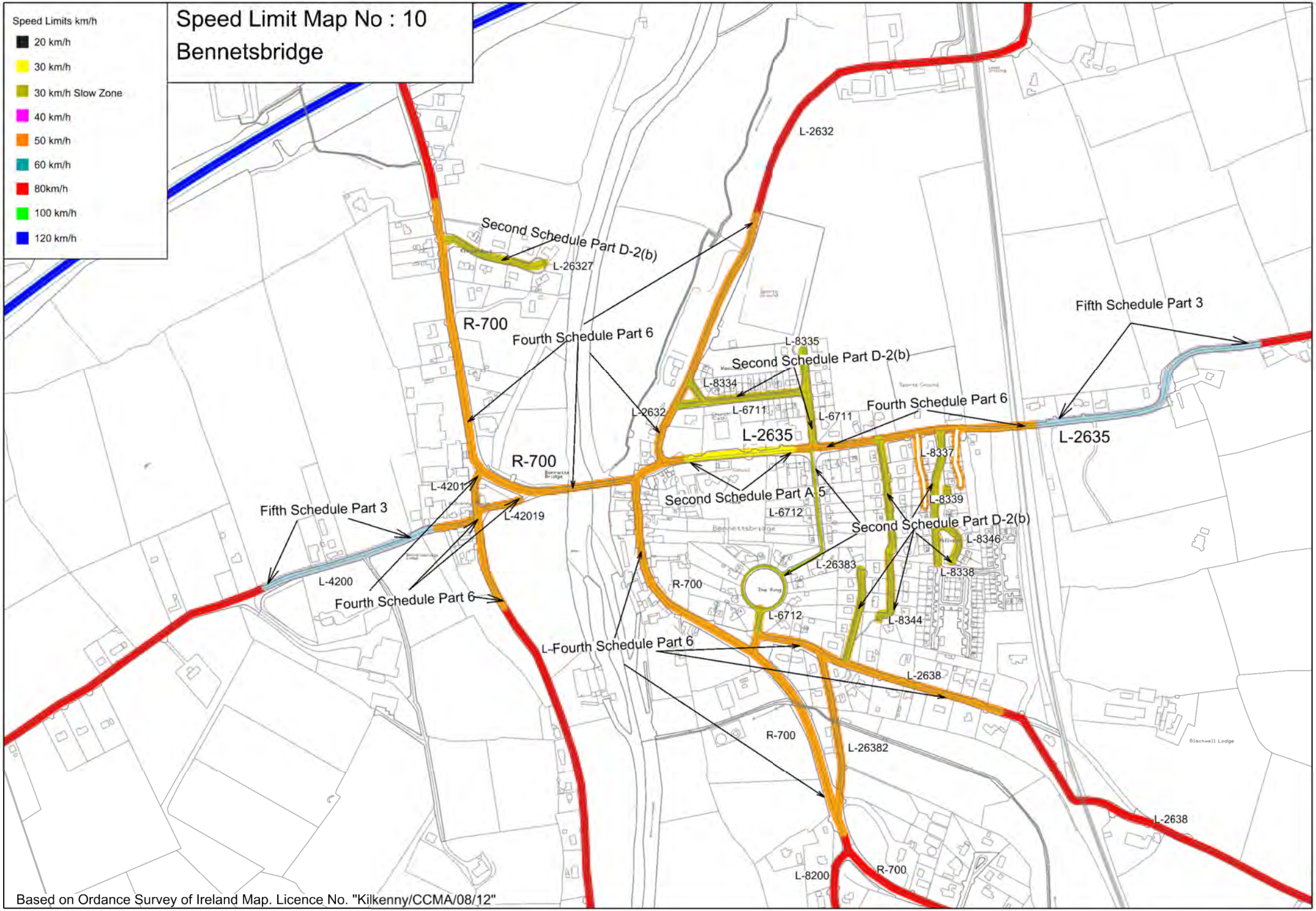
Speed Limits km/h
20 km/h
30 km/h
30 km/h Slow Zone
40 km/h
50 km/h
60 km/h
80km/h
100 km/h
120 km/h
Speed Limit Map No : 10
Bennetsbridge
L-2632
Second Schedule Part D-2(b)
L-26327
R-700
Fourth Schedule Part 6
L-8335
Second Schedule Part D-2(b)
L-8334
L-2632
L-6711
L-6711
Fourth Schedule Part 6
Fifth Schedule Part 3
L-2635
L-2635
R-700
L-8337
L-4201
Second Schedule Part A 5
L-8339
Fifth Schedule Part 3
L-42019
L-6712
Second Schedule Part D-2(b)
L-8346
L-26383
L-4200
R-700
L-8338
Fourth Schedule Part 6
L-6712
L-8344
L-Fourth Schedule Part 6
L-2638
R-700
L-26382
L-2638
L-8200
R-700
Based on Ordance Survey of Ireland Map. Licence No. "Kilkenny/CCMA/08/12"

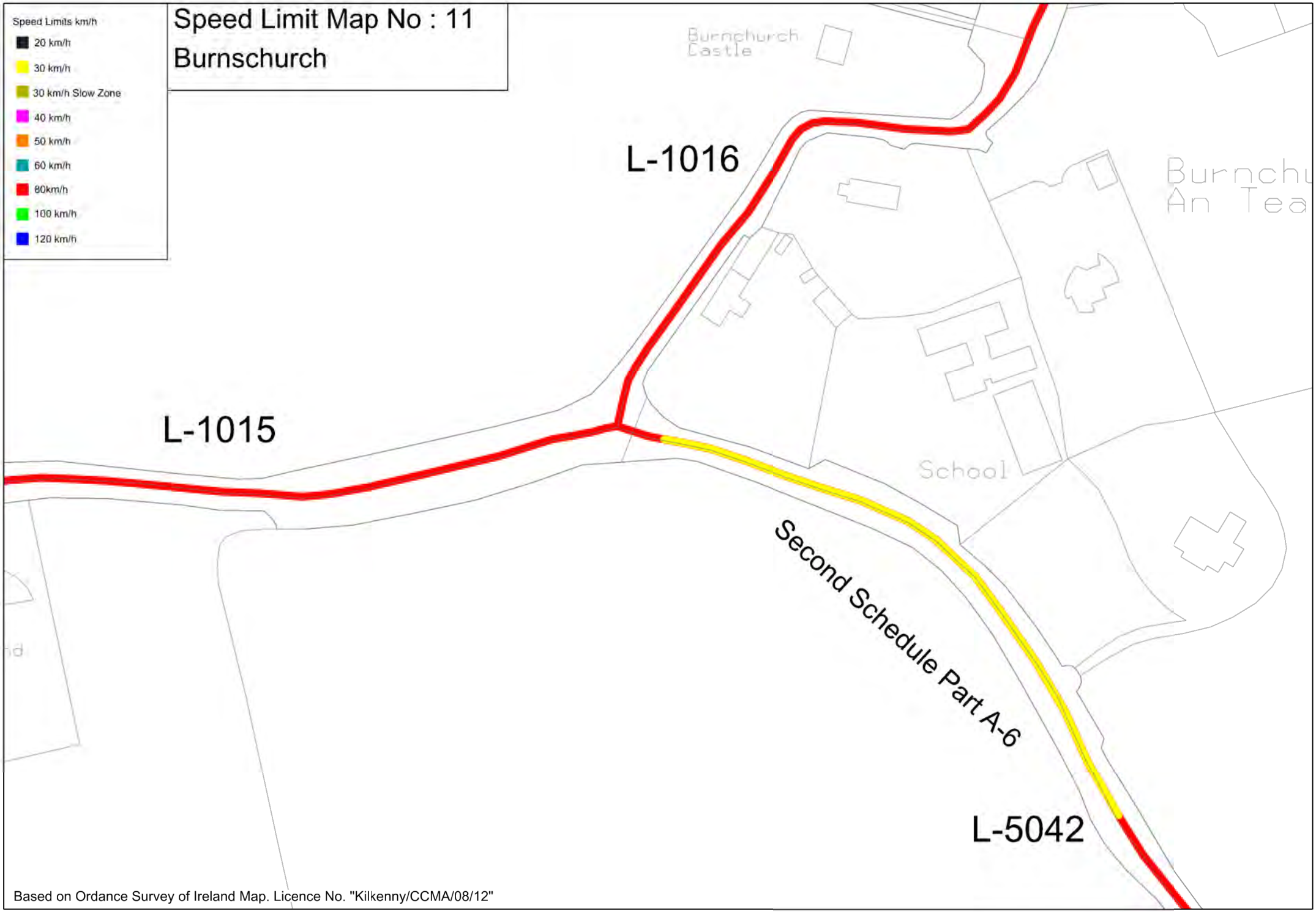
Speed Limits km/h
20 km/h
30 km/h
30 km/h Slow Zone
40 km/h
50 km/h
60 km/h
80km/h
100 km/h
120 km/h
Speed Limit Map No : 11
Burnschurch
Burnchurch Castle
L-1016
L-1015
School
Second Schedule Part A-6
L-5042
Based on Ordance Survey of Ireland Map. Licence No. "Kilkenny/CCMA/08/12"

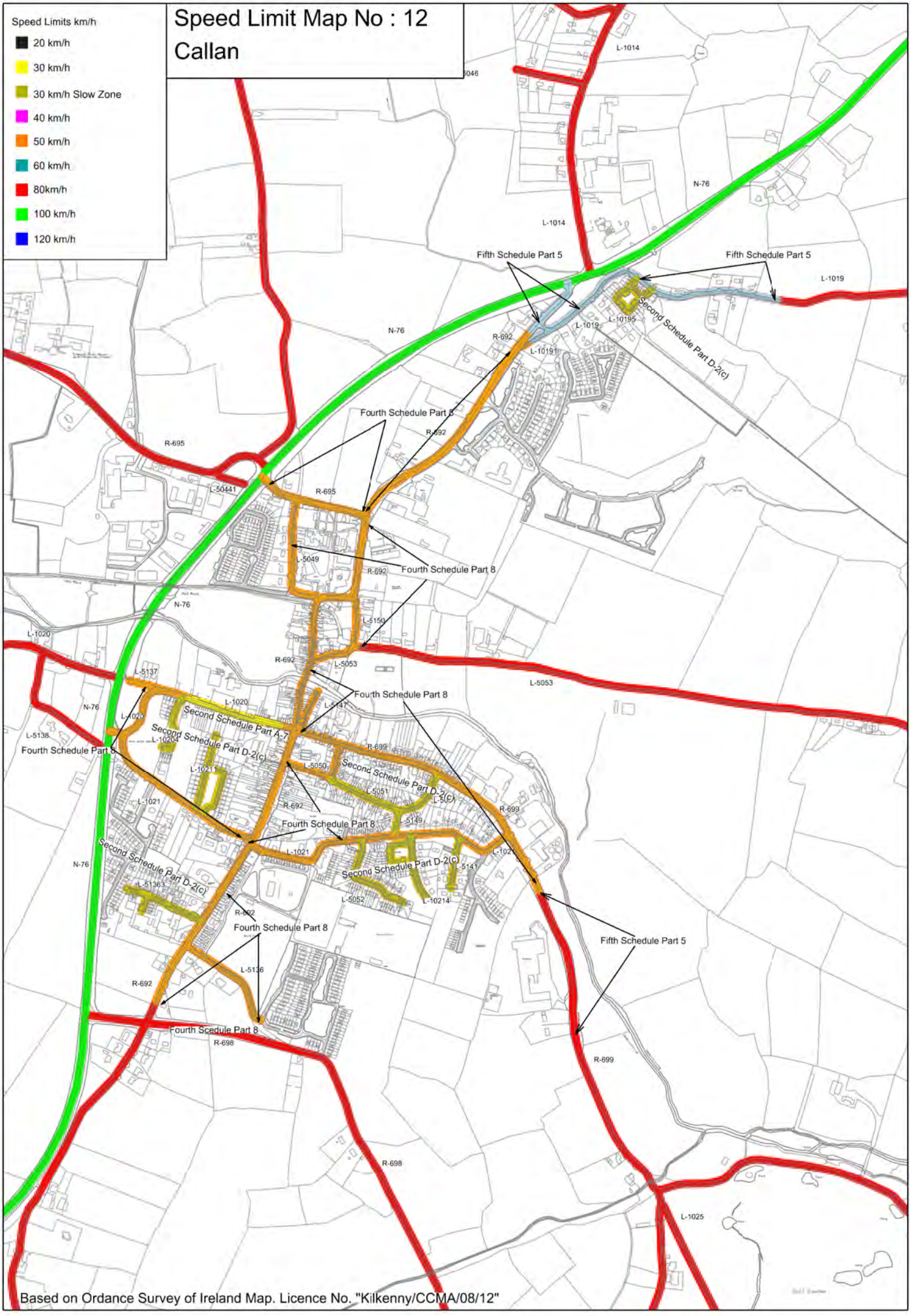
Speed Limits km/h
20 km/h
30 km/h
30 km/h Slow Zone
40 km/h
50 km/h
60 km/h
80km/h
100 km/h
120 km/h
Speed Limit Map No : 12
Callan
Fifth Schedule Part 5
Fifth Schedule Part 5
Second Schedule Part D-2(c)
Fourth Schedule Part 8
Fourth Schedule Part 8
Fourth Schedule Part 8
Second Schedule Part A-7
Second Schedule Part D-2(c)
Second Schedule Part D-2(c)
Second Schedule Part D-2(c)
Fourth Schedule Part 8
Fourth Schedule Part 8
Fourth Schedule Part 8
Fifth Schedule Part 5
Fourth Schedule Part 8
L-1014
N-76
L-1014
L-1019
L-1019
L-10195
L-10191
R-692
R-695
L-50441
R-695
L-5049
R-692
N-76
L-1020
L-5150
R-692
L-5053
L-5053
L-5137
L-1020
L-5147
N-76
L-1020
L-5138
L-10204
L-10211
R-699
L-5050
L-5051
L-5052
L-1021
R-692
L-5149
R-699
L-1021
L-1021
N-76
L-5141
L-51363
L-5052
L-10214
R-692
L-5136
R-692
R-698
R-699
R-698
L-1025
Based on Ordance Survey of Ireland Map. Licence No. "Kilkenny/CCMA/08/12"

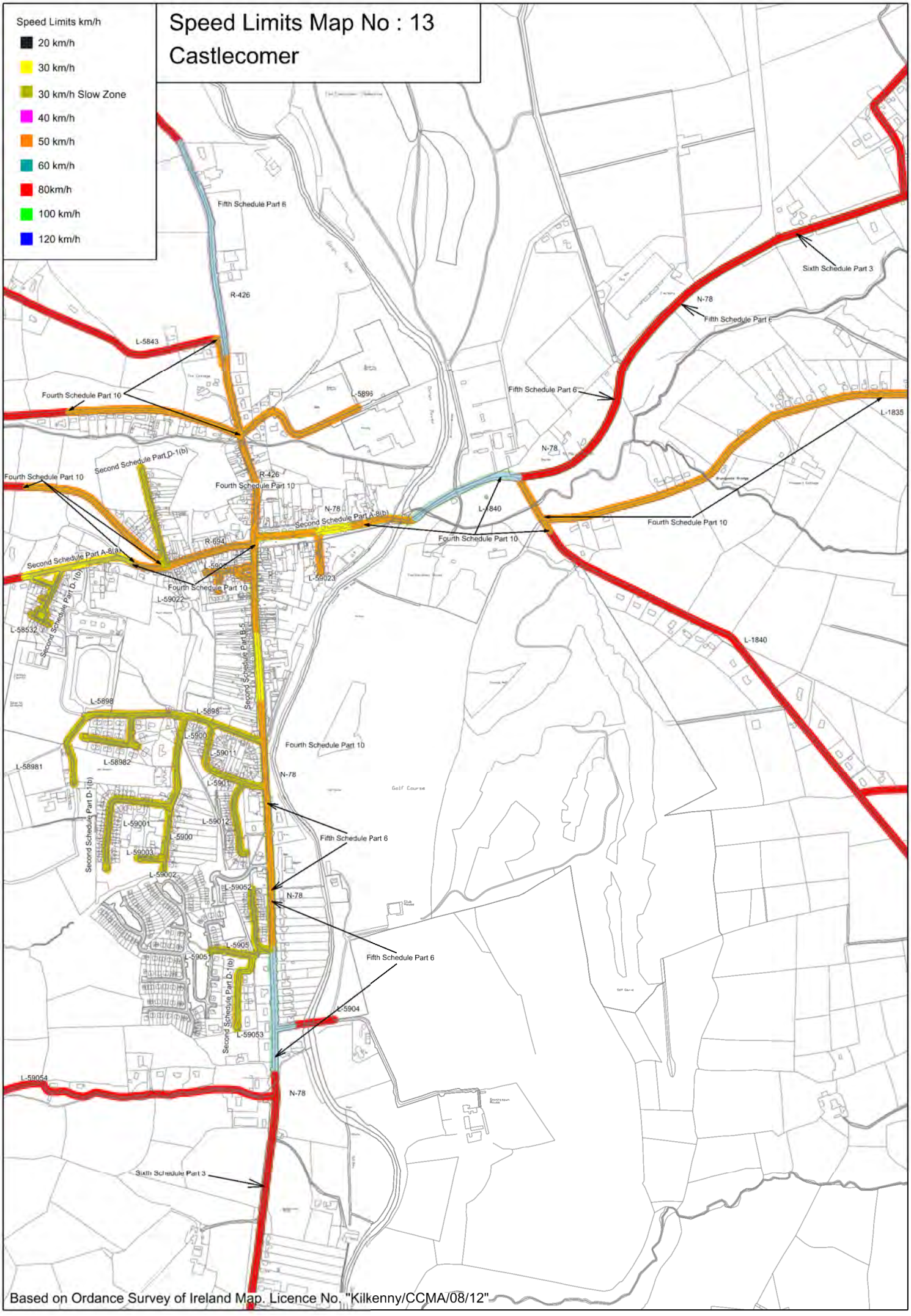
Speed Limits km/h
20 km/h
30 km/h
30 km/h Slow Zone
40 km/h
50 km/h
60 km/h
80km/h
100 km/h
120 km/h
Speed Limits Map No : 13
Castlecomer
Fifth Schedule Part 6
R-426
L-5843
Fourth Schedule Part 10
L-5893
Sixth Schedule Part 3
N-78
Fifth Schedule Part 6
L-1835
Second Schedule Part D-1(b)
R-426
Fourth Schedule Part 10
N-78
L-840
Second Schedule Part A-8(b)
Fourth Schedule Part 10
R-694
Second Schedule Part A-8(b)
L-59023
Fourth Schedule Part 10
L-59022
L-58532
Second Schedule Part D-1(b)
Second Schedule Part B-5
L-1840
L-5898
L-5899
L-5900
L-59011
Fourth Schedule Part 10
L-58982
L-58981
N-78
L-5901
Golf Course
Second Schedule Part D-1(b)
L-59001
L-59012
Fifth Schedule Part 6
L-5900
L-59003
L-59002
L-59052
N-78
L-5905
L-59051
Fifth Schedule Part 6
Second Schedule Part D-1(b)
L-5904
L-59053
L-59054
N-78
Sixth Schedule Part 3
Based on Ordance Survey of Ireland Map. Licence No. "Kilkenny/CCMA/08/12"

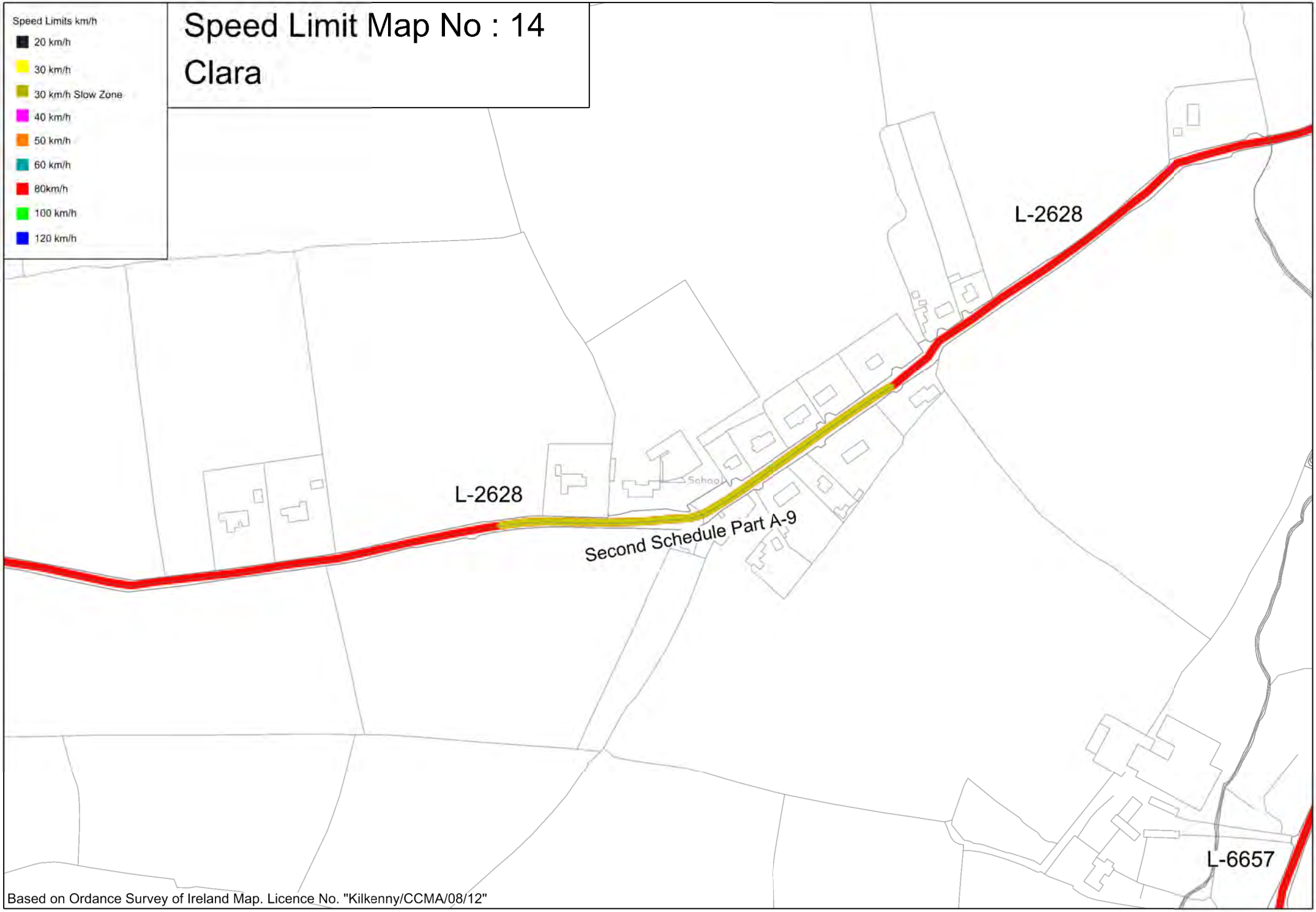
Speed Limits km/h
20 km/h
30 km/h
30 km/h Slow Zone
40 km/h
50 km/h
60 km/h
80km/h
100 km/h
120 km/h
Speed Limit Map No : 14
Clara
L-2628
L-2628
Second Schedule Part A-9
L-6657
Based on Ordance Survey of Ireland Map. Licence No. "Kilkenny/CCMA/08/12"

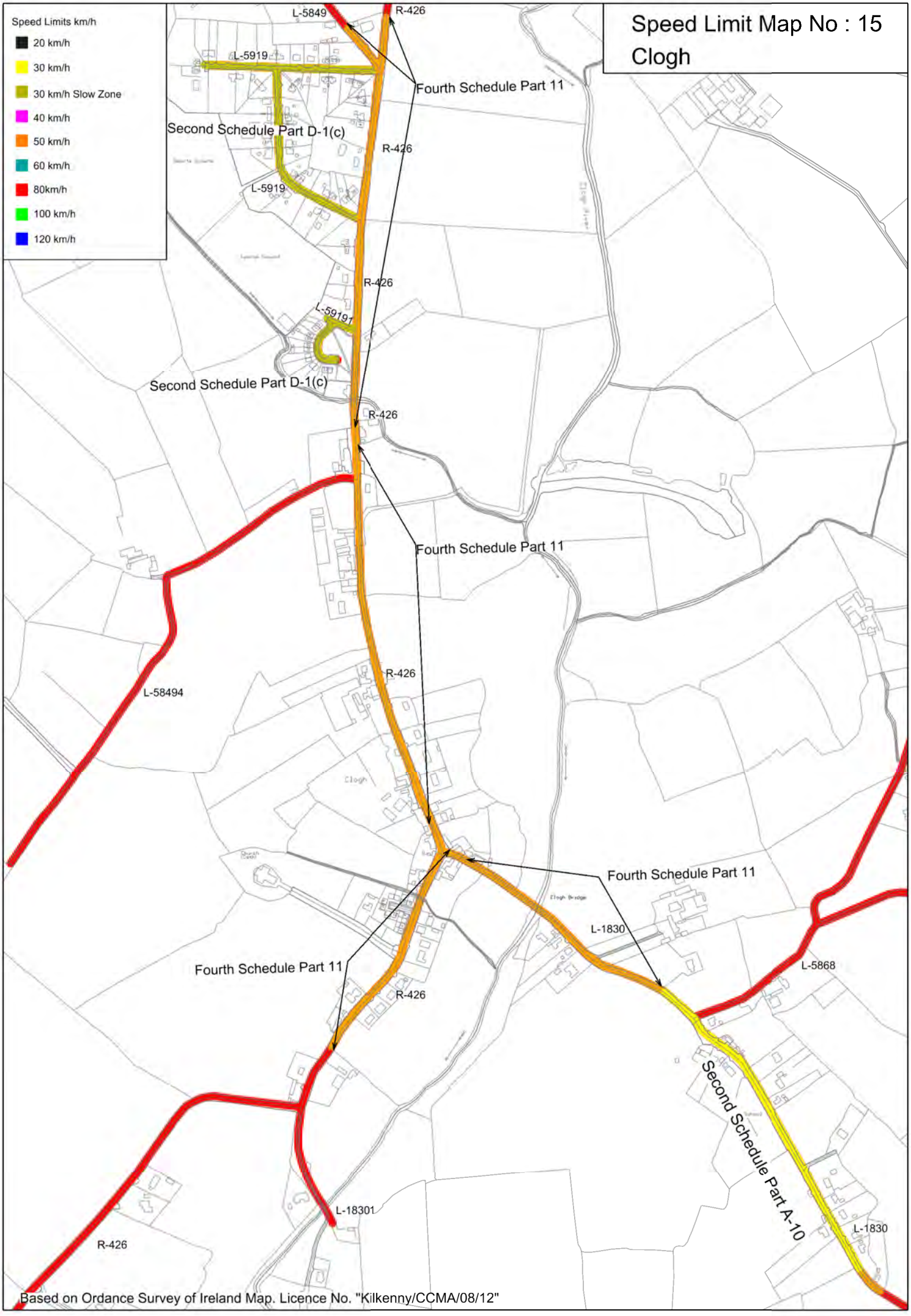
Speed Limits km/h
20 km/h
30 km/h
30 km/h Slow Zone
40 km/h
50 km/h
60 km/h
80km/h
100 km/h
120 km/h
Speed Limit Map No : 15
Clogh
L-5849
R-426
L-5919
Fourth Schedule Part 11
Second Schedule Part D-1(c)
R-426
L-5919
R-426
L-59191
Second Schedule Part D-1(c)
R-426
Fourth Schedule Part 11
L-58494
R-426
Clogh
Fourth Schedule Part 11
L-1830
L-5868
Fourth Schedule Part 11
R-426
Second Schedule Part A-10
L-18301
L-1830
R-426
Based on Ordance Survey of Ireland Map. Licence No. "Kilkenny/CCMA/08/12"

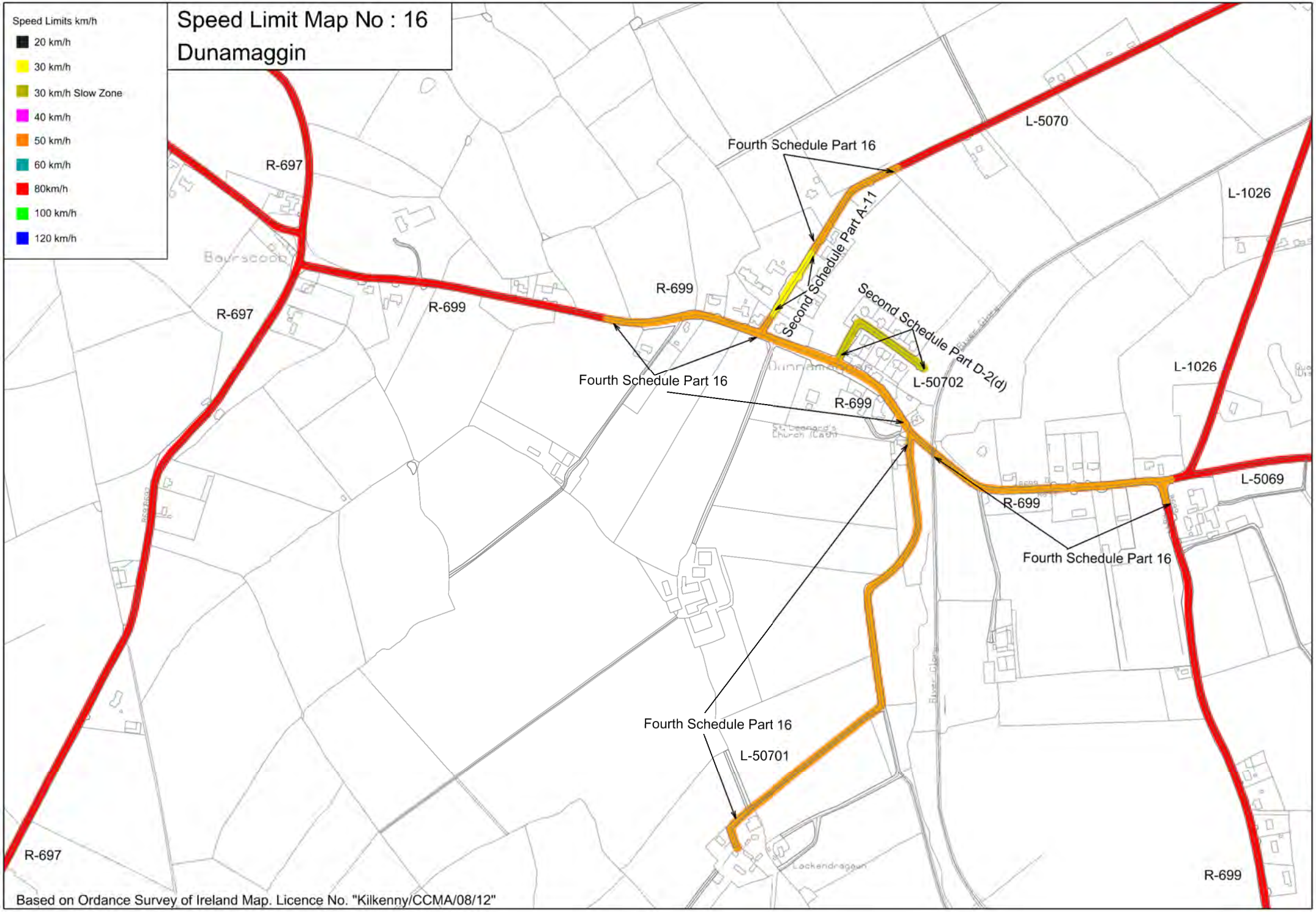
Speed Limits km/h
20 km/h
30 km/h
30 km/h Slow Zone
40 km/h
50 km/h
60 km/h
80km/h
100 km/h
120 km/h
Speed Limit Map No : 16
Dunamaggin
R-697
R-699
L-5070
L-1026
L-50702
L-5069
L-50701
Fourth Schedule Part 16
Second Schedule Part A-11
Second Schedule Part D-2(d)
Based on Ordance Survey of Ireland Map. Licence No. "Kilkenny/CCMA/08/12"

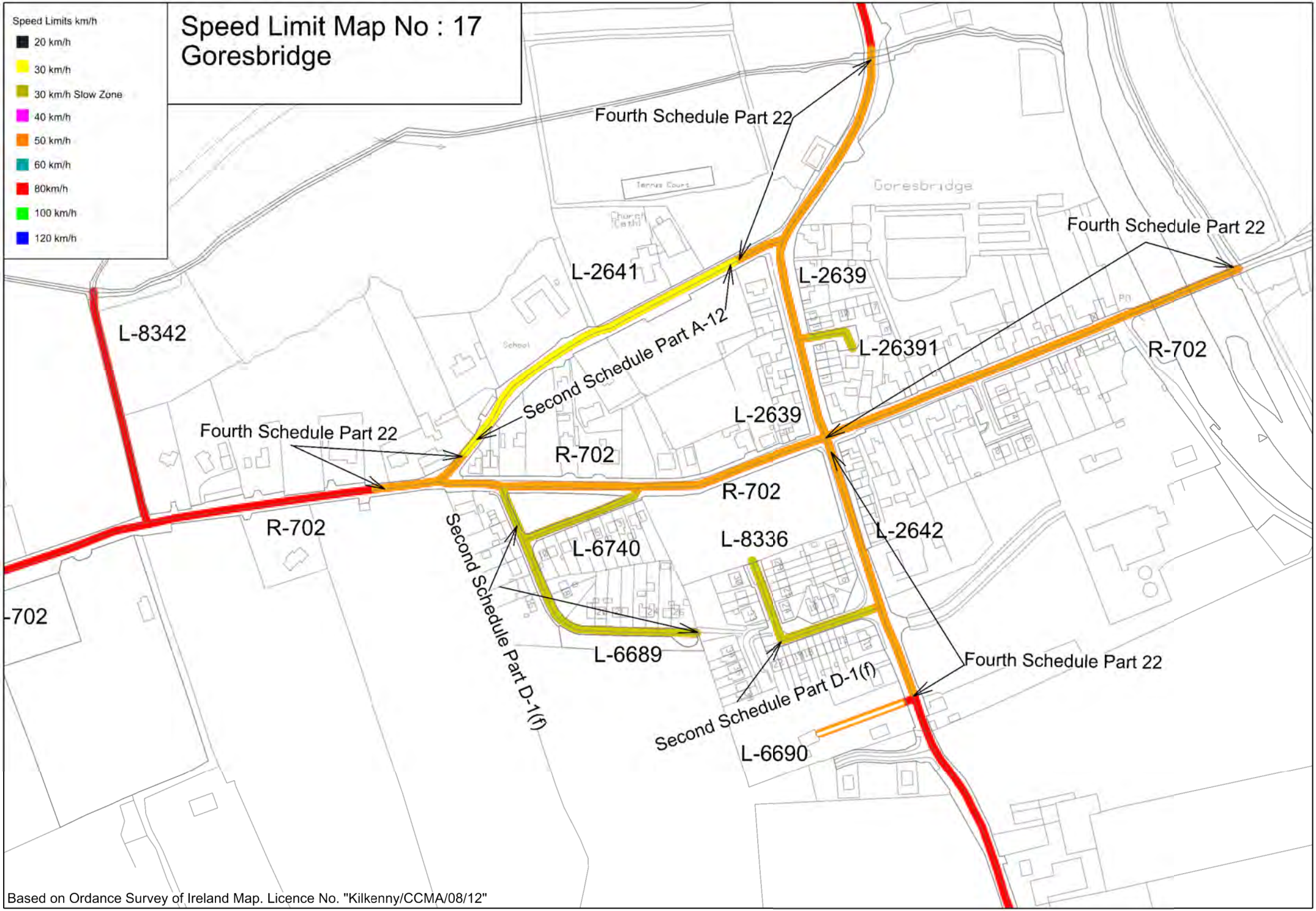

Based on Ordance Survey of Ireland Map. Licence No. "Kilkenny/CCMA/08/12"

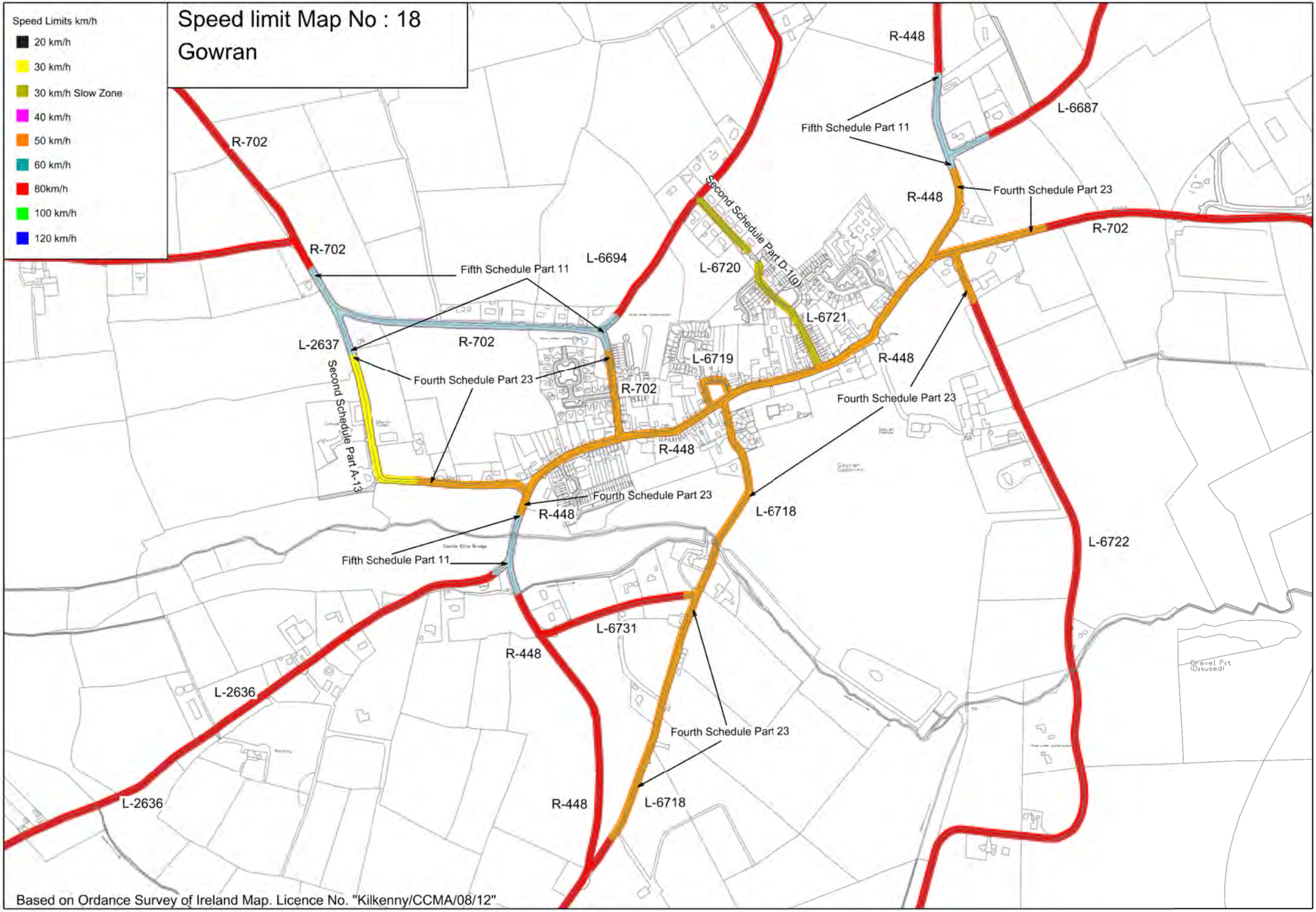
Speed Limits km/h
20 km/h
30 km/h
30 km/h Slow Zone
40 km/h
50 km/h
60 km/h
80km/h
100 km/h
120 km/h
Speed limit Map No : 18
Gowran
R-448
L-6687
Fifth Schedule Part 11
Fourth Schedule Part 23
R-448
R-702
R-702
Second Schedule Part D-1(g)
L-6694
L-6720
L-6721
Fifth Schedule Part 11
L-2637
R-702
L-6719
R-448
Second Schedule Part A-13
Fourth Schedule Part 23
R-702
Fourth Schedule Part 23
R-448
Fourth Schedule Part 23
L-6718
R-448
Fifth Schedule Part 11
L-6722
L-6731
R-448
L-2636
Fourth Schedule Part 23
L-2636
R-448
L-6718
Gravel Pit (Disused)
Based on Ordance Survey of Ireland Map. Licence No. "Kilkenny/CCMA/08/12"

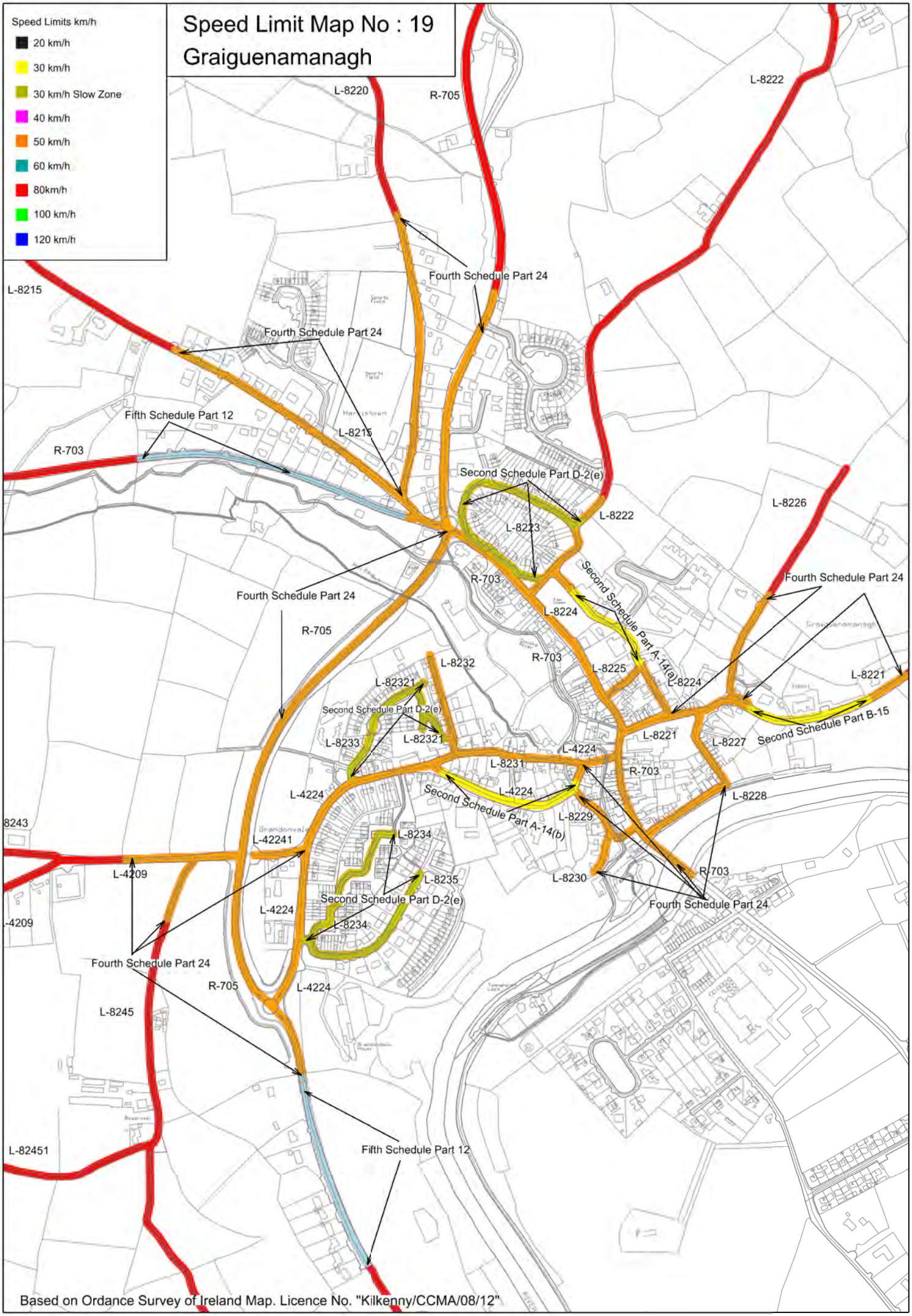
Speed Limits km/h
20 km/h
30 km/h
30 km/h Slow Zone
40 km/h
50 km/h
60 km/h
80km/h
100 km/h
120 km/h
Speed Limit Map No : 19
Graiguenamanagh
L-8220
R-705
L-8222
Fourth Schedule Part 24
L-8215
Fourth Schedule Part 24
Fifth Schedule Part 12
R-703
L-8215
Second Schedule Part D-2(e)
L-8222
L-8226
L-8223
R-703
Second Schedule Part A-14(e)
Fourth Schedule Part 24
Fourth Schedule Part 24
L-8224
R-705
L-8232
R-703
L-8225
L-8224
L-8221
L-82321
Second Schedule Part D-2(e)
Second Schedule Part B-15
L-8233
L-82321
L-8221
L-8227
L-4224
L-8231
R-703
L-4224
L-4224
Second Schedule Part A-14(b)
L-8228
L-8229
L-42241
L-8234
L-4209
L-8235
L-8230
R-703
Second Schedule Part D-2(e)
Fourth Schedule Part 24
L-4224
L-8234
Fourth Schedule Part 24
R-705
L-4224
L-8245
L-82451
Fifth Schedule Part 12
Based on Ordance Survey of Ireland Map. Licence No. "Kilkenny/CCMA/08/12"

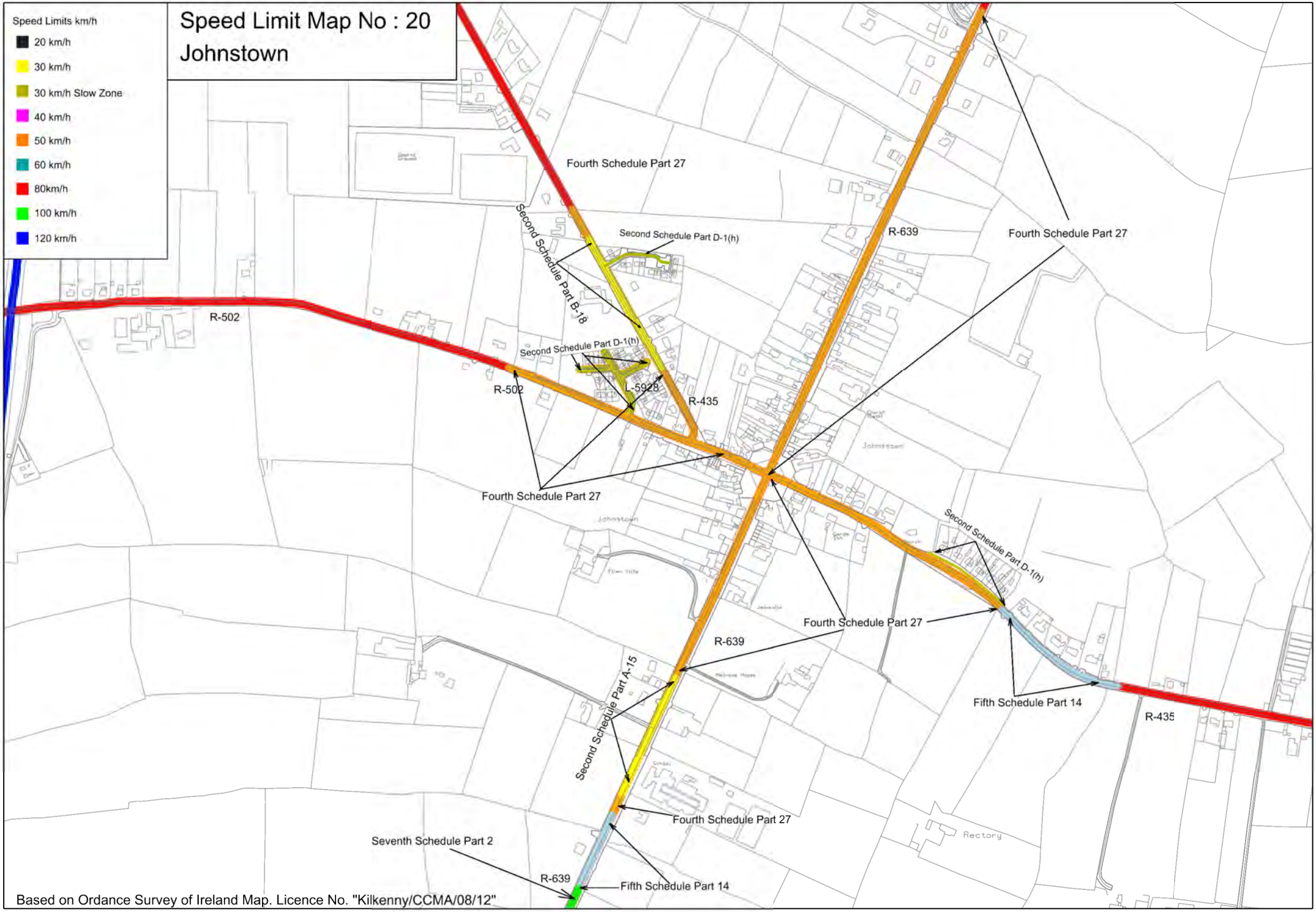
Speed Limits km/h
20 km/h
30 km/h
30 km/h Slow Zone
40 km/h
50 km/h
60 km/h
80km/h
100 km/h
120 km/h
Speed Limit Map No : 20
Johnstown
Fourth Schedule Part 27
Second Schedule Part B-18
Second Schedule Part D-1(h)
R-639
Fourth Schedule Part 27
R-502
Second Schedule Part D-1(h)
R-502
L-5928
R-435
Fourth Schedule Part 27
Second Schedule Part D-1(h)
Fourth Schedule Part 27
R-639
Second Schedule Part A-15
Fifth Schedule Part 14
R-435
Fourth Schedule Part 27
Seventh Schedule Part 2
R-639
Fifth Schedule Part 14
Rectory
Based on Ordance Survey of Ireland Map. Licence No. "Kilkenny/CCMA/08/12"

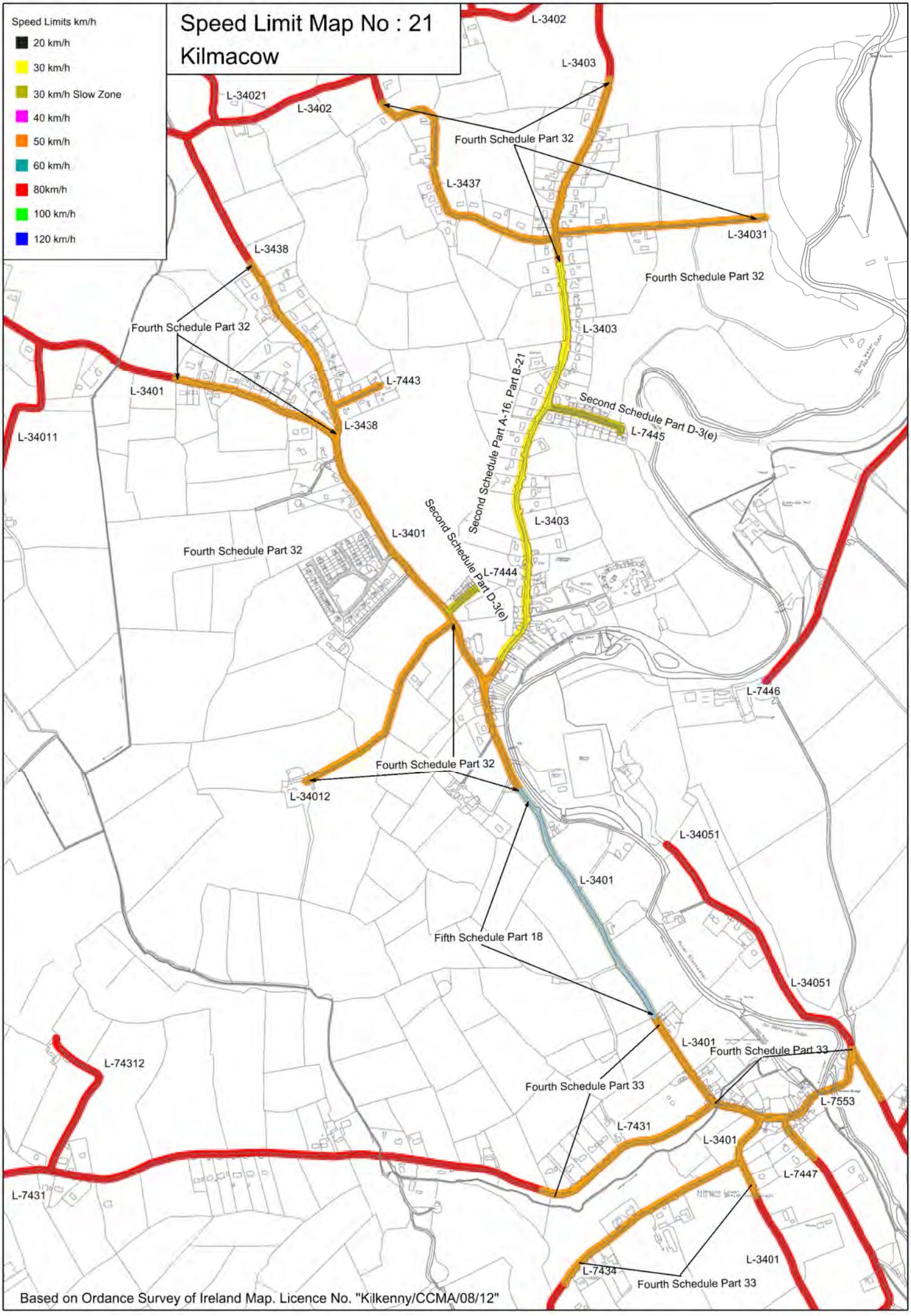
Speed Limits km/h
20 km/h
30 km/h
30 km/h Slow Zone
40 km/h
50 km/h
60 km/h
80km/h
100 km/h
120 km/h
Speed Limit Map No : 21
Kilmacow
L-3402
L-3403
L-34021
L-3402
Fourth Schedule Part 32
L-3437
L-34031
L-3438
Fourth Schedule Part 32
Fourth Schedule Part 32
L-3403
L-3401
L-7443
Second Schedule Part A-16. Part B-21
Second Schedule Part D-3(e)
L-7445
L-34011
L-3438
L-3403
Second Schedule Part D-3(e)
L-3401
Fourth Schedule Part 32
L-7444
L-7446
Fourth Schedule Part 32
L-34012
L-34051
L-3401
Fifth Schedule Part 18
L-34051
L-3401
Fourth Schedule Part 33
L-74312
Fourth Schedule Part 33
L-7553
L-7431
L-3401
L-7447
L-7431
L-3401
L-7434
Fourth Schedule Part 33
Based on Ordance Survey of Ireland Map. Licence No. "Kilkenny/CCMA/08/12"

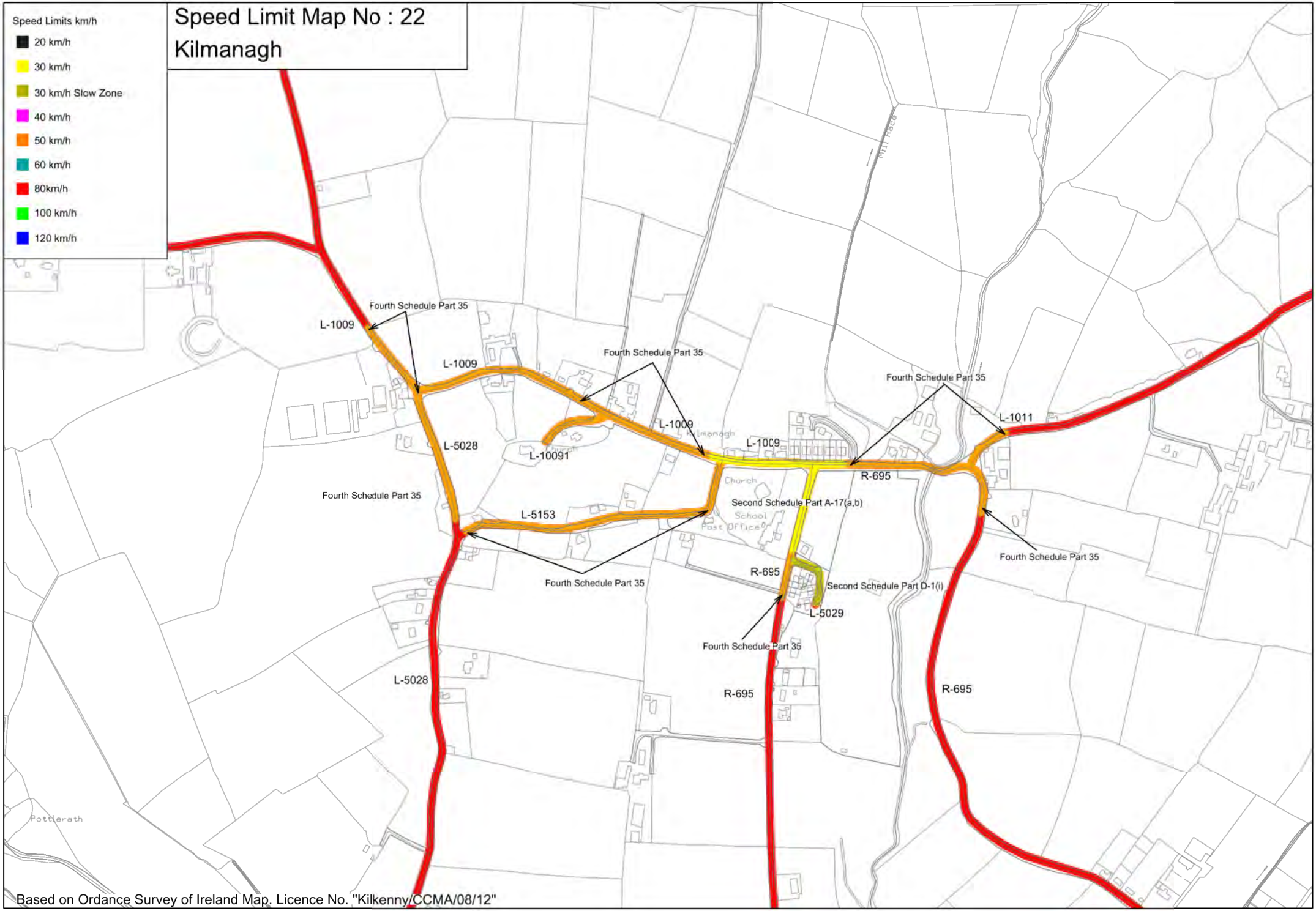
Speed Limits km/h
20 km/h
30 km/h
30 km/h Slow Zone
40 km/h
50 km/h
60 km/h
80km/h
100 km/h
120 km/h
Speed Limit Map No : 22
Kilmanagh
Fourth Schedule Part 35
L-1009
L-1009
Fourth Schedule Part 35
L-1009
L-1009
Fourth Schedule Part 35
L-1011
L-5028
L-10091
Kilmanagh
Church
R-695
Fourth Schedule Part 35
Second Schedule Part A-17(a,b)
L-5153
School
Post Office
Fourth Schedule Part 35
R-695
Second Schedule Part D-1(i)
L-5029
Fourth Schedule Part 35
L-5028
R-695
R-695
Pottlerath
Based on Ordance Survey of Ireland Map. Licence No. "Kilkenny/CCMA/08/12"

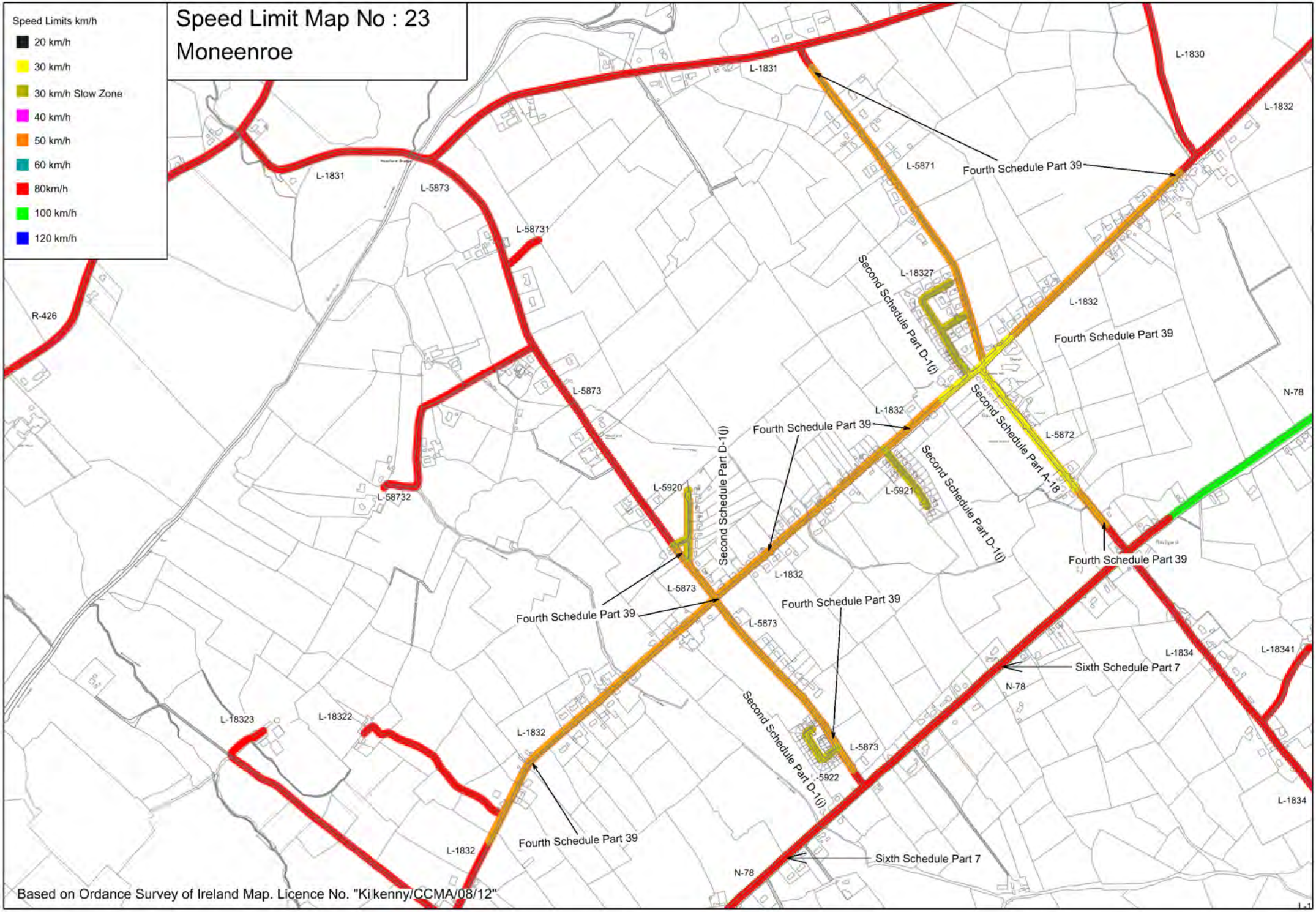
Speed Limits km/h
20 km/h
30 km/h
30 km/h Slow Zone
40 km/h
50 km/h
60 km/h
80km/h
100 km/h
120 km/h
Speed Limit Map No : 23
Moneenroe
L-1831
L-1830
L-1832
L-5871
Fourth Schedule Part 39
L-5873
L-58731
L-18327
Second Schedule Part D-1(j)
R-426
L-1832
Fourth Schedule Part 39
N-78
L-5873
L-1832
Fourth Schedule Part 39
Second Schedule Part A-18
L-5872
L-58732
L-5920
Second Schedule Part D-1(j)
L-5921
Second Schedule Part D-1(j)
Fourth Schedule Part 39
L-1832
L-5873
Fourth Schedule Part 39
Fourth Schedule Part 39
L-5873
L-1834
L-18341
Sixth Schedule Part 7
N-78
L-18323
L-18322
L-1832
Second Schedule Part D-1(j)
L-5873
L-5922
L-1834
L-1832
Fourth Schedule Part 39
Sixth Schedule Part 7
N-78
Based on Ordance Survey of Ireland Map. Licence No. "Kilkenny/CCMA/08/12"

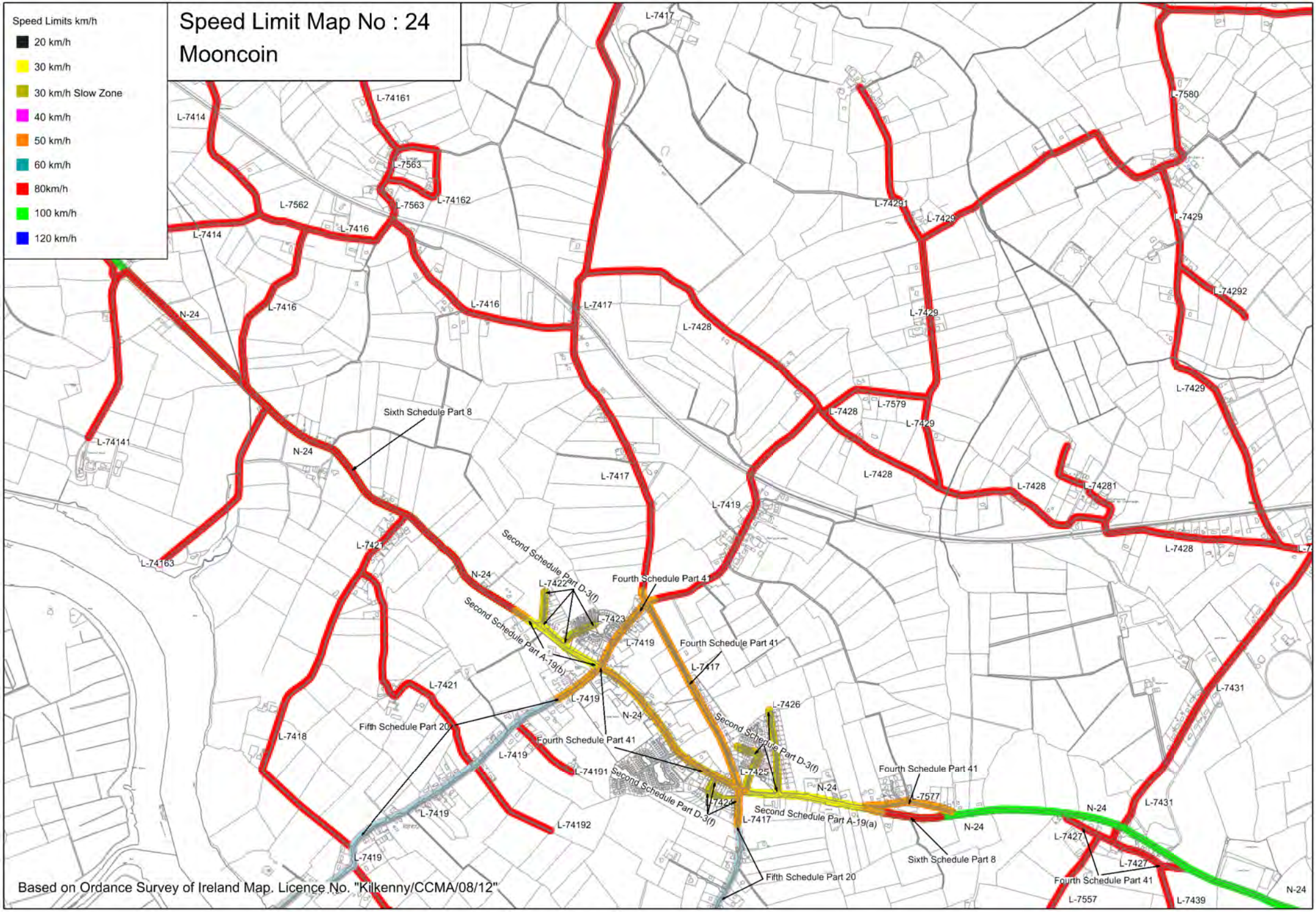
Speed Limits km/h
20 km/h
30 km/h
30 km/h Slow Zone
40 km/h
50 km/h
60 km/h
80km/h
100 km/h
120 km/h
Speed Limit Map No : 24
Mooncoin
L-7417
L-74161
L-7414
L-7563
L-7562
L-7563
L-74162
L-7416
L-7414
L-7416
L-7416
L-7417
L-7428
N-24
Sixth Schedule Part 8
L-74141
N-24
L-7417
L-7419
L-7421
L-74163
N-24
Second Schedule Part D-3(f)
L-7422
Fourth Schedule Part 41
L-7423
Second Schedule Part A-19(b)
L-7419
Fourth Schedule Part 41
L-7417
L-7421
L-7419
N-24
Fifth Schedule Part 20
L-7418
Fourth Schedule Part 41
L-7419
L-74191
Second Schedule Part D-3(f)
L-7419
L-74192
L-7419
L-7426
Second Schedule Part D-3(f)
L-7425
N-24
L-7424
L-7417
Second Schedule Part A-19(a)
Fifth Schedule Part 20
Fourth Schedule Part 41
L-7577
N-24
N-24
Sixth Schedule Part 8
L-74291
L-7429
L-7580
L-7429
L-74292
L-7429
L-7429
L-7579
L-7428
L-7429
L-7428
L-7428
L-74281
L-7428
L-7428
L-7431
L-7431
L-7427
L-7427
Fourth Schedule Part 41
L-7557
L-7439
N-24
Based on Ordance Survey of Ireland Map. Licence No. "Kilkenny/CCMA/08/12"

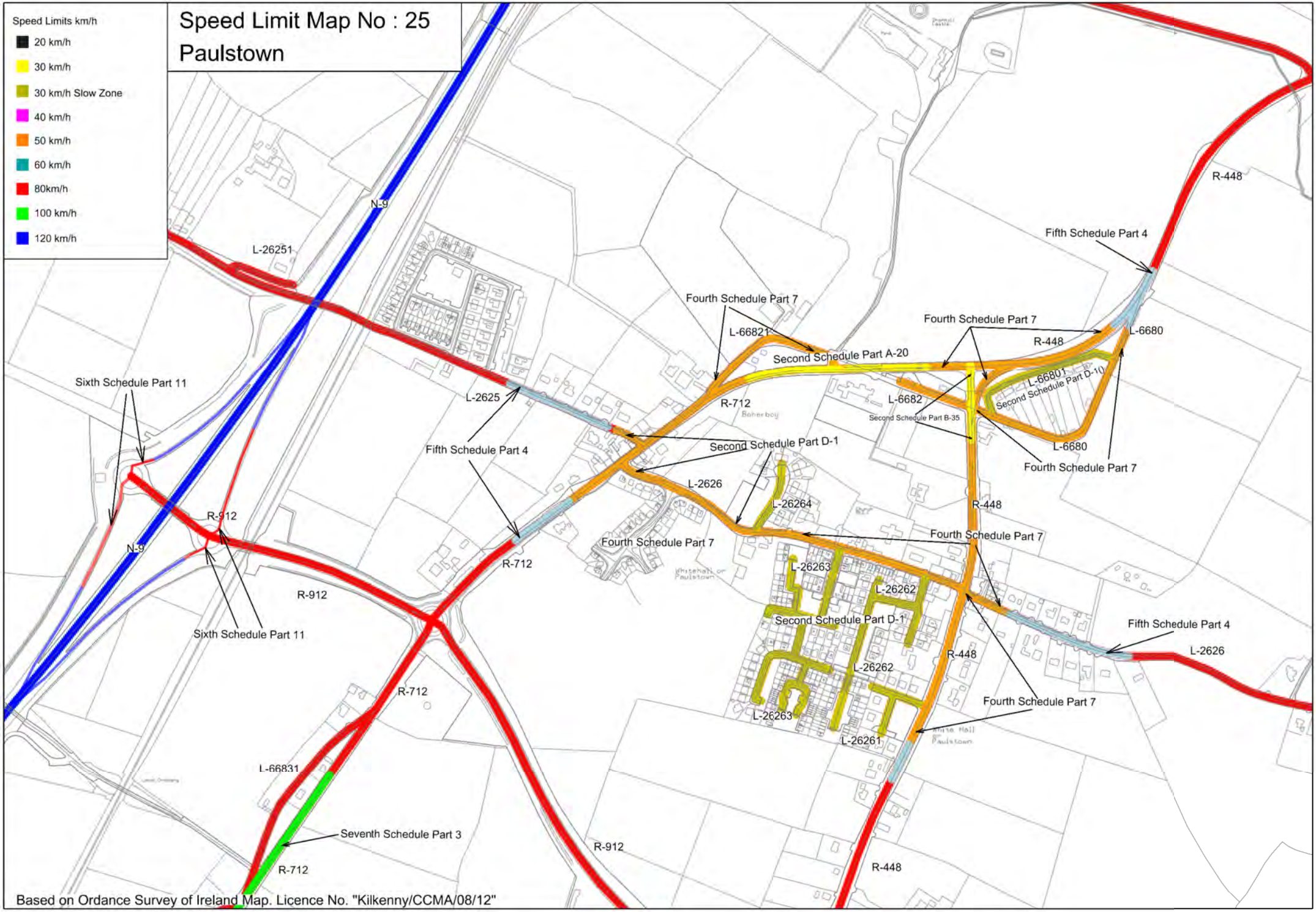
Speed Limits km/h
20 km/h
30 km/h
30 km/h Slow Zone
40 km/h
50 km/h
60 km/h
80km/h
100 km/h
120 km/h
Speed Limit Map No : 25
Paulstown
N-9
L-26251
L-2625
Sixth Schedule Part 11
Fifth Schedule Part 4
Fourth Schedule Part 7
L-66821
Second Schedule Part A-20
R-712
Second Schedule Part D-1
L-2626
L-26264
R-912
L-26263
L-26262
L-26261
L-66831
Seventh Schedule Part 3
R-448
L-6680
L-66801
Second Schedule Part D-10
L-6682
Second Schedule Part B-35
Based on Ordance Survey of Ireland Map. Licence No. "Kilkenny/CCMA/08/12"

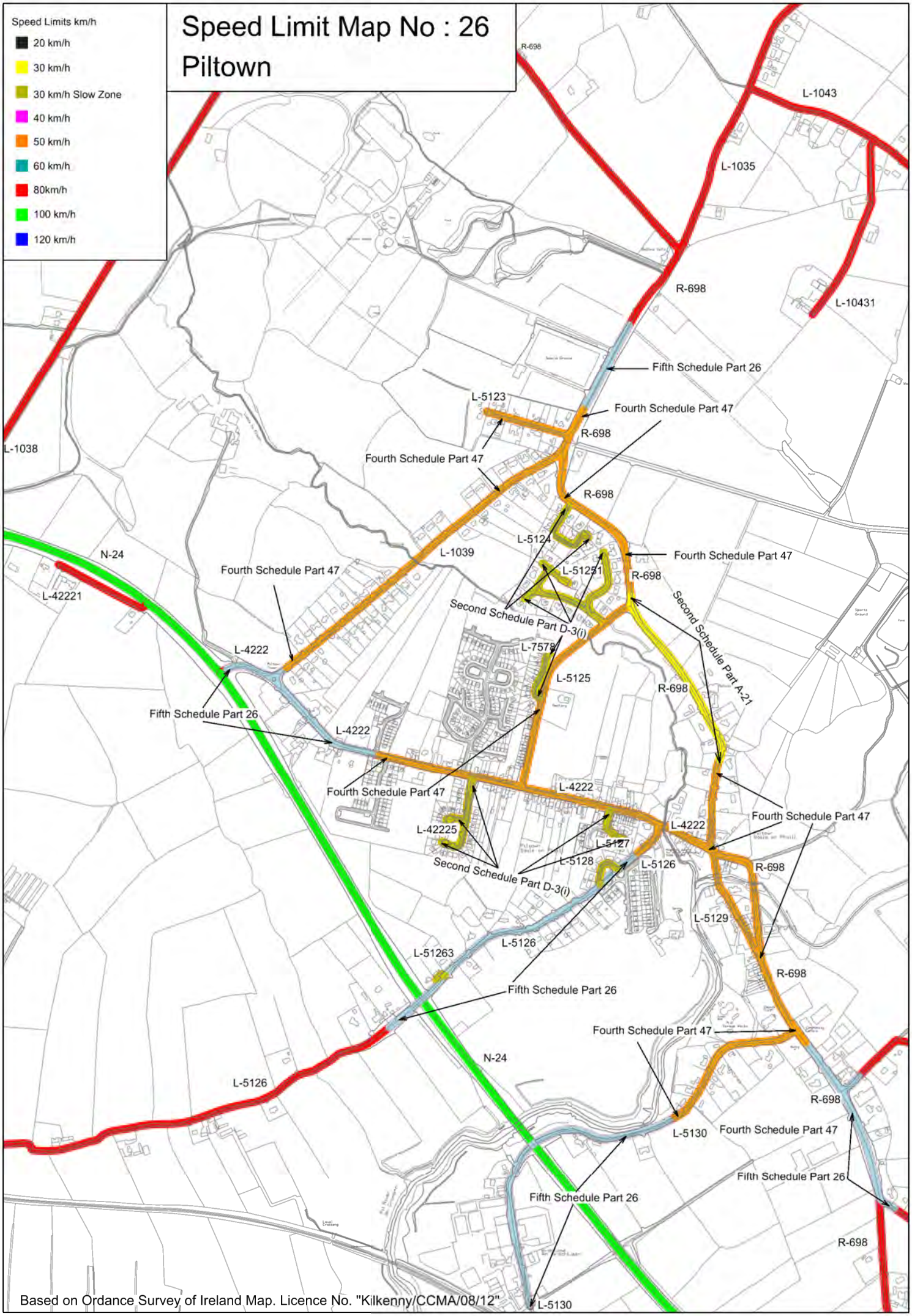
Speed Limits km/h
20 km/h
30 km/h
30 km/h Slow Zone
40 km/h
50 km/h
60 km/h
80km/h
100 km/h
120 km/h
Speed Limit Map No : 26
Piltown
R-698
L-1043
L-1035
L-10431
Fifth Schedule Part 26
L-5123
Fourth Schedule Part 47
L-1038
Fourth Schedule Part 47
R-698
R-698
L-5124
L-1039
Fourth Schedule Part 47
N-24
Fourth Schedule Part 47
L-51251
R-698
L-42221
Second Schedule Part D-3(i)
Second Schedule Part A-21
L-4222
L-7578
L-5125
R-698
Fifth Schedule Part 26
L-4222
Fourth Schedule Part 47
L-4222
Fourth Schedule Part 47
L-42225
L-5127
L-4222
Fourth Schedule Part 47
L-5128
L-5126
R-698
Second Schedule Part D-3(i)
L-5129
L-5126
L-51263
R-698
Fifth Schedule Part 26
Fourth Schedule Part 47
N-24
L-5126
R-698
L-5130
Fourth Schedule Part 47
Fifth Schedule Part 26
Fifth Schedule Part 26
R-698
L-5130
Based on Ordance Survey of Ireland Map. Licence No. "Kilkenny/CCMA/08/12"

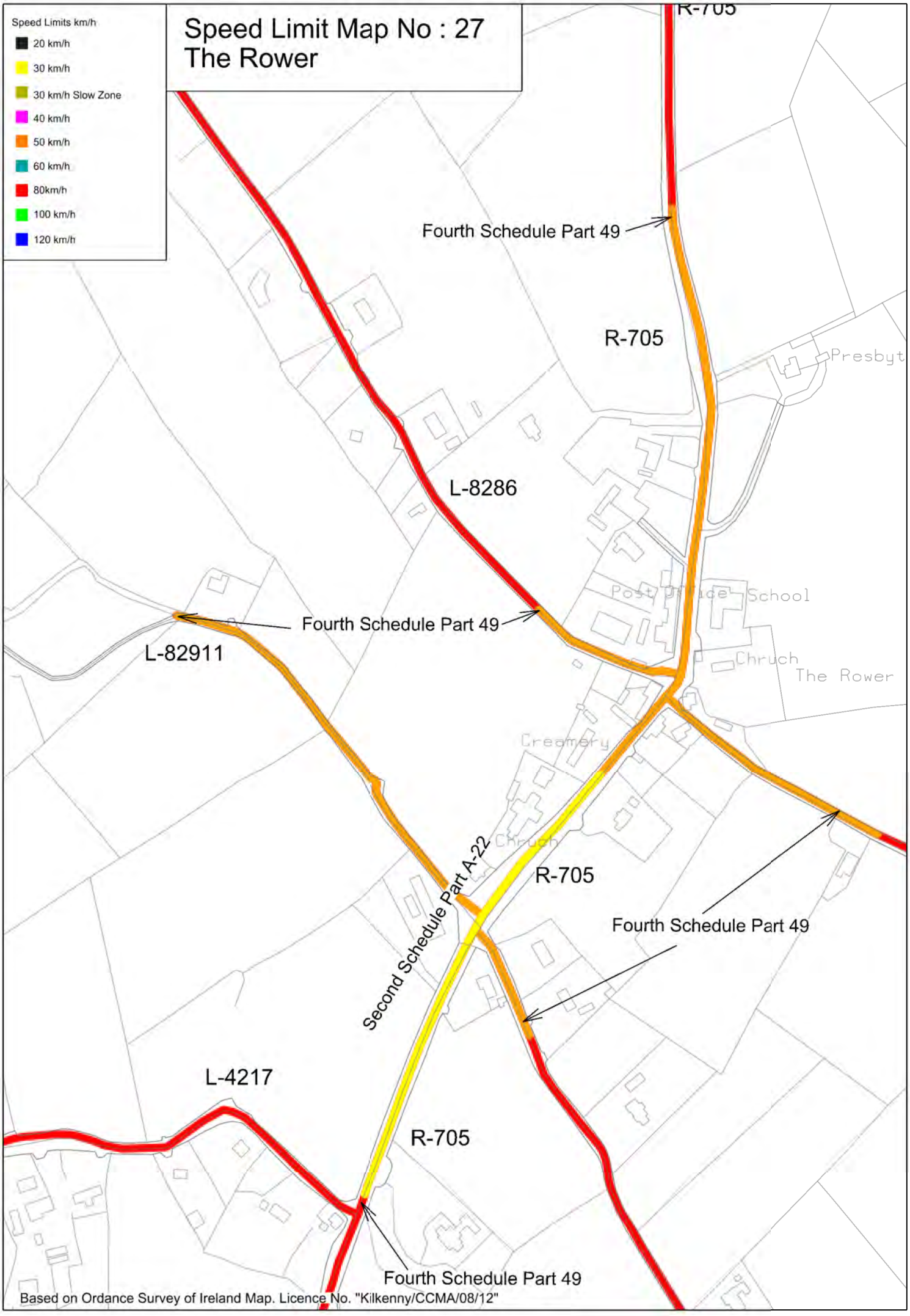
Speed Limits km/h
20 km/h
30 km/h
30 km/h Slow Zone
40 km/h
50 km/h
60 km/h
80km/h
100 km/h
120 km/h
Speed Limit Map No : 27
The Rower
R-705
Fourth Schedule Part 49
R-705
Presbyt
L-8286
Post Office
School
Chruch
The Rower
Fourth Schedule Part 49
L-82911
Creamery
Chruch
R-705
Second Schedule Part A-22
Fourth Schedule Part 49
L-4217
R-705
Fourth Schedule Part 49
Based on Ordance Survey of Ireland Map. Licence No. "Kilkenny/CCMA/08/12"

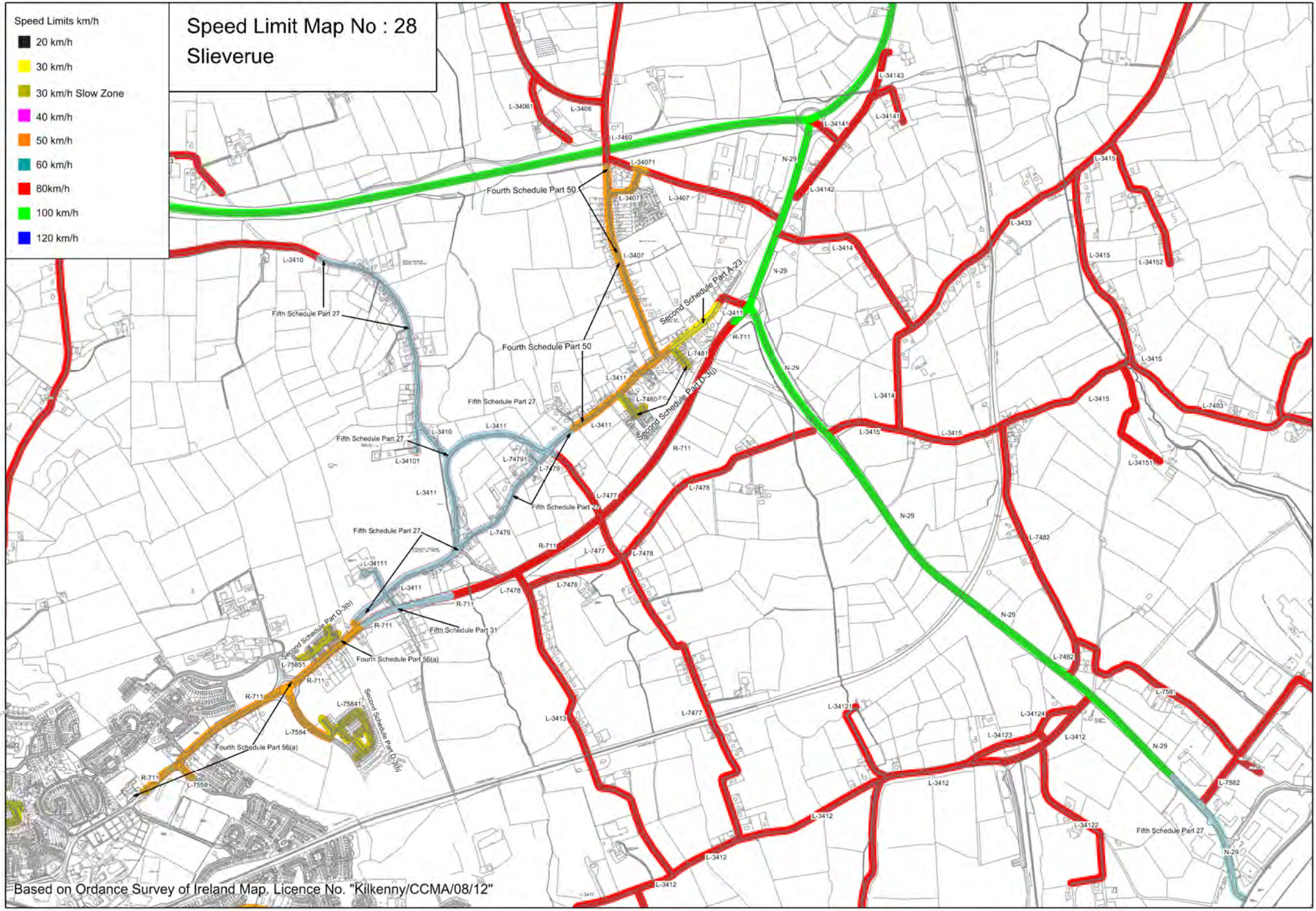
Speed Limits km/h
20 km/h
30 km/h
30 km/h Slow Zone
40 km/h
50 km/h
60 km/h
80km/h
100 km/h
120 km/h
Speed Limit Map No : 28
Slieverue
Fourth Schedule Part 50
Second Schedule Part A-23
Fifth Schedule Part 27
Second Schedule Part D-30
Fifth Schedule Part 31
Fourth Schedule Part 56(a)
Second Schedule Part D-3(b)
L-34061
L-3406
L-7469
L-34071
L-3407
L-34143
L-34141
L-34142
L-3433
L-3414
L-3415
L-34152
L-3410
L-3411
L-7481
L-7480
L-34101
L-74791
L-7479
L-7477
L-7478
L-7482
L-7483
L-34151
L-34111
L-75851
L-75841
L-7584
L-7559
L-3413
L-34121
L-34124
L-34123
L-3412
L-7581
L-7582
L-34122
R-711
N-29
Based on Ordance Survey of Ireland Map. Licence No. "Kilkenny/CCMA/08/12"

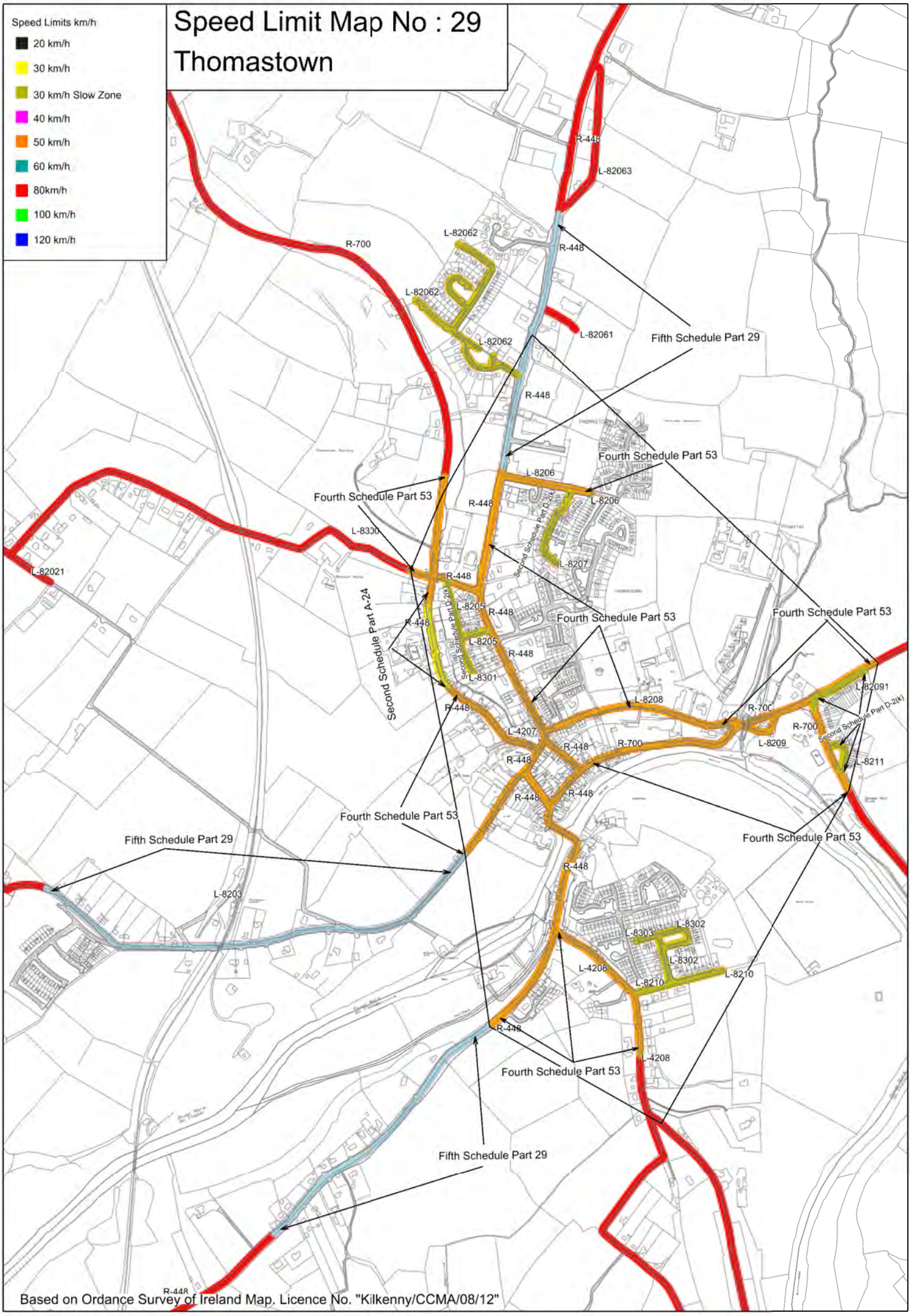
Speed Limits km/h
20 km/h
30 km/h
30 km/h Slow Zone
40 km/h
50 km/h
60 km/h
80km/h
100 km/h
120 km/h
Speed Limit Map No : 29
Thomastown
R-448
L-82063
L-82062
R-700
L-82062
L-82062
L-82061
Fifth Schedule Part 29
R-448
Fourth Schedule Part 53
L-8206
Fourth Schedule Part 53
R-448
L-8206
L-8300
Second Schedule Part D-2(k)
L-8207
L-82021
R-448
Second Schedule Part A-24
R-448
L-8205
R-448
Fourth Schedule Part 53
Fourth Schedule Part 53
L-8205
R-448
L-8301
L-82091
L-8208
R-448
R-700
Second Schedule Part D-2(k)
L-4207
R-700
R-700
L-8209
R-448
R-448
L-8211
R-448
R-448
Fourth Schedule Part 53
Fourth Schedule Part 53
Fifth Schedule Part 29
R-448
L-8203
L-8303
L-8302
L-8302
L-4208
L-8210
L-8210
R-448
L-4208
Fourth Schedule Part 53
Fifth Schedule Part 29
R-448
Based on Ordance Survey of Ireland Map. Licence No. "Kilkenny/CCMA/08/12"

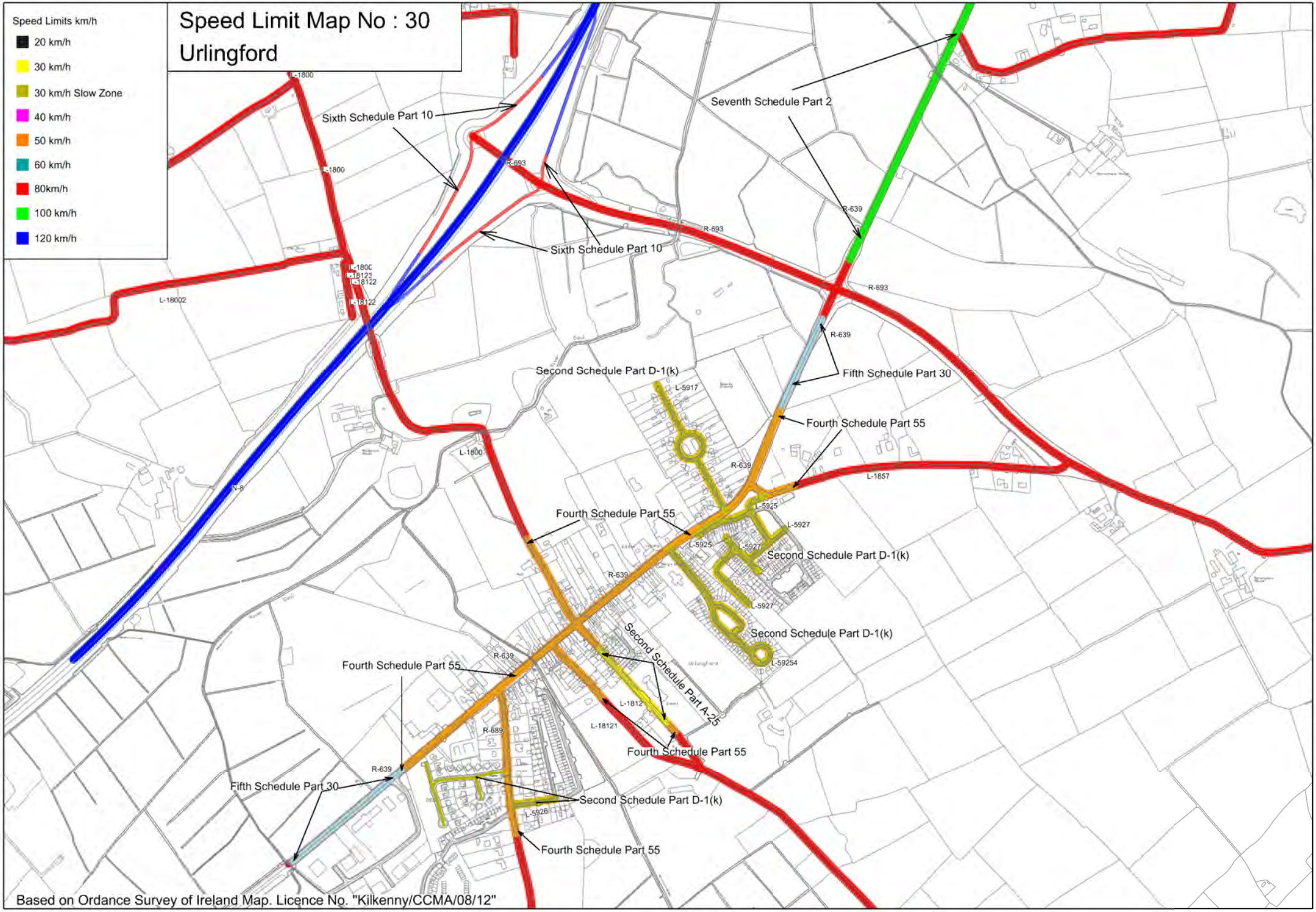
Speed Limits km/h
20 km/h
30 km/h
30 km/h Slow Zone
40 km/h
50 km/h
60 km/h
80km/h
100 km/h
120 km/h
Speed Limit Map No : 30
Urlingford
Sixth Schedule Part 10
Sixth Schedule Part 10
Seventh Schedule Part 2
Second Schedule Part D-1(k)
Fifth Schedule Part 30
Fourth Schedule Part 55
Fourth Schedule Part 55
Second Schedule Part D-1(k)
Second Schedule Part D-1(k)
Second Schedule Part A-25
Fourth Schedule Part 55
Fourth Schedule Part 55
Fifth Schedule Part 30
Second Schedule Part D-1(k)
Fourth Schedule Part 55
L-1800
L-18002
L-18123
L-18122
L-18122
L-1800
R-693
R-693
R-693
R-639
R-639
R-639
L-1857
L-5917
L-5925
L-5927
L-5925
L-5927
L-5927
L-59254
L-1812
L-18121
R-639
R-639
R-689
L-5926
N-8
Based on Ordance Survey of Ireland Map. Licence No. "Kilkenny/CCMA/08/12"

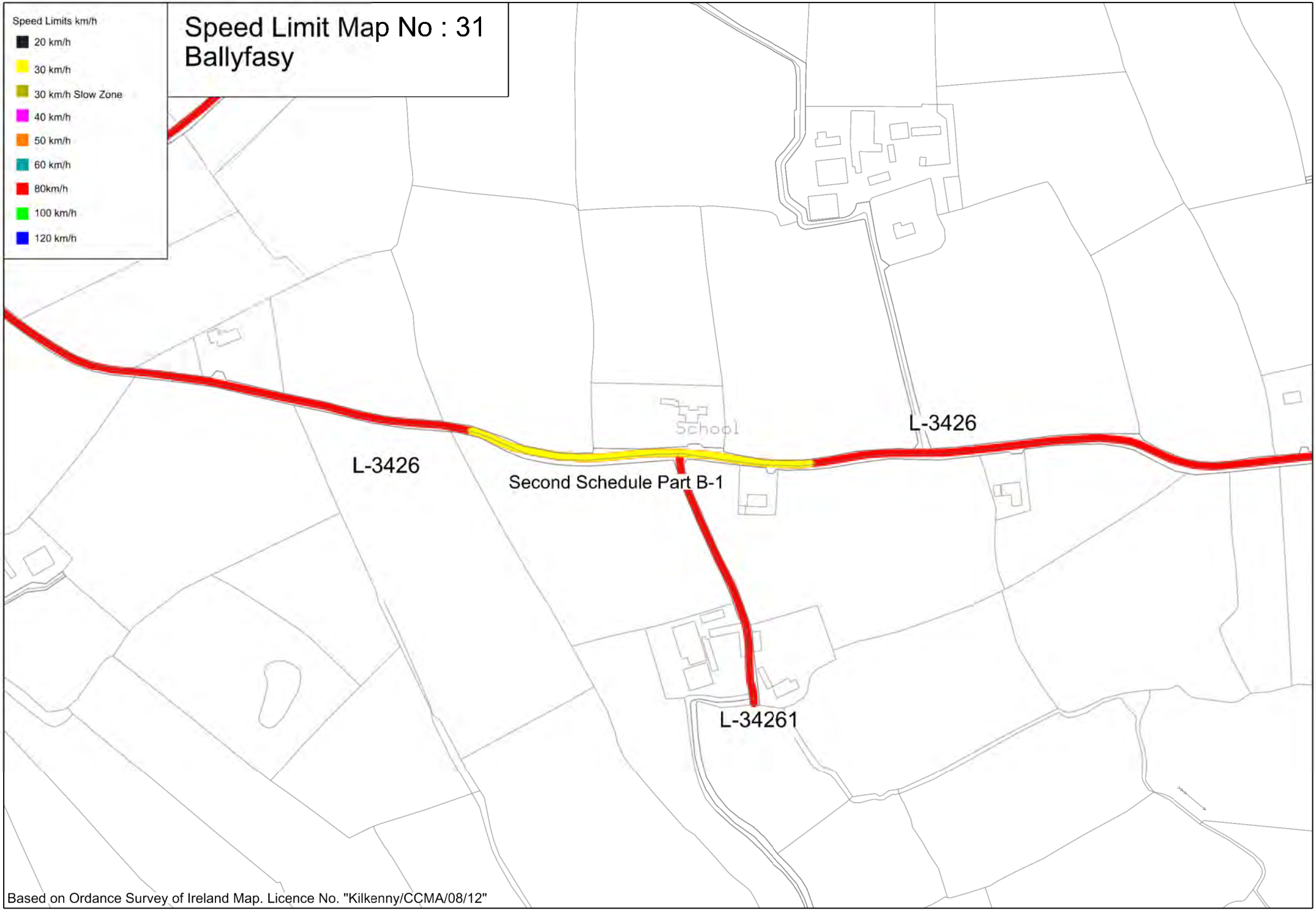
Speed Limits km/h
20 km/h
30 km/h
30 km/h Slow Zone
40 km/h
50 km/h
60 km/h
80km/h
100 km/h
120 km/h
Speed Limit Map No : 31
Ballyfasy
School
L-3426
L-3426
Second Schedule Part B-1
L-34261
Based on Ordance Survey of Ireland Map. Licence No. "Kilkenny/CCMA/08/12"

Speed Limits km/h
20 km/h
30 km/h
30 km/h Slow Zone
40 km/h
50 km/h
60 km/h
80km/h
100 km/h
120 km/h
Speed Limit Map No : 32
Bigwood
L-7460
L-7456
L-7457
L-7456
Second Schedule Part B-3
L-7458
Based on Ordance Survey of Ireland Map. Licence No. "Kilkenny/CCMA/08/12"

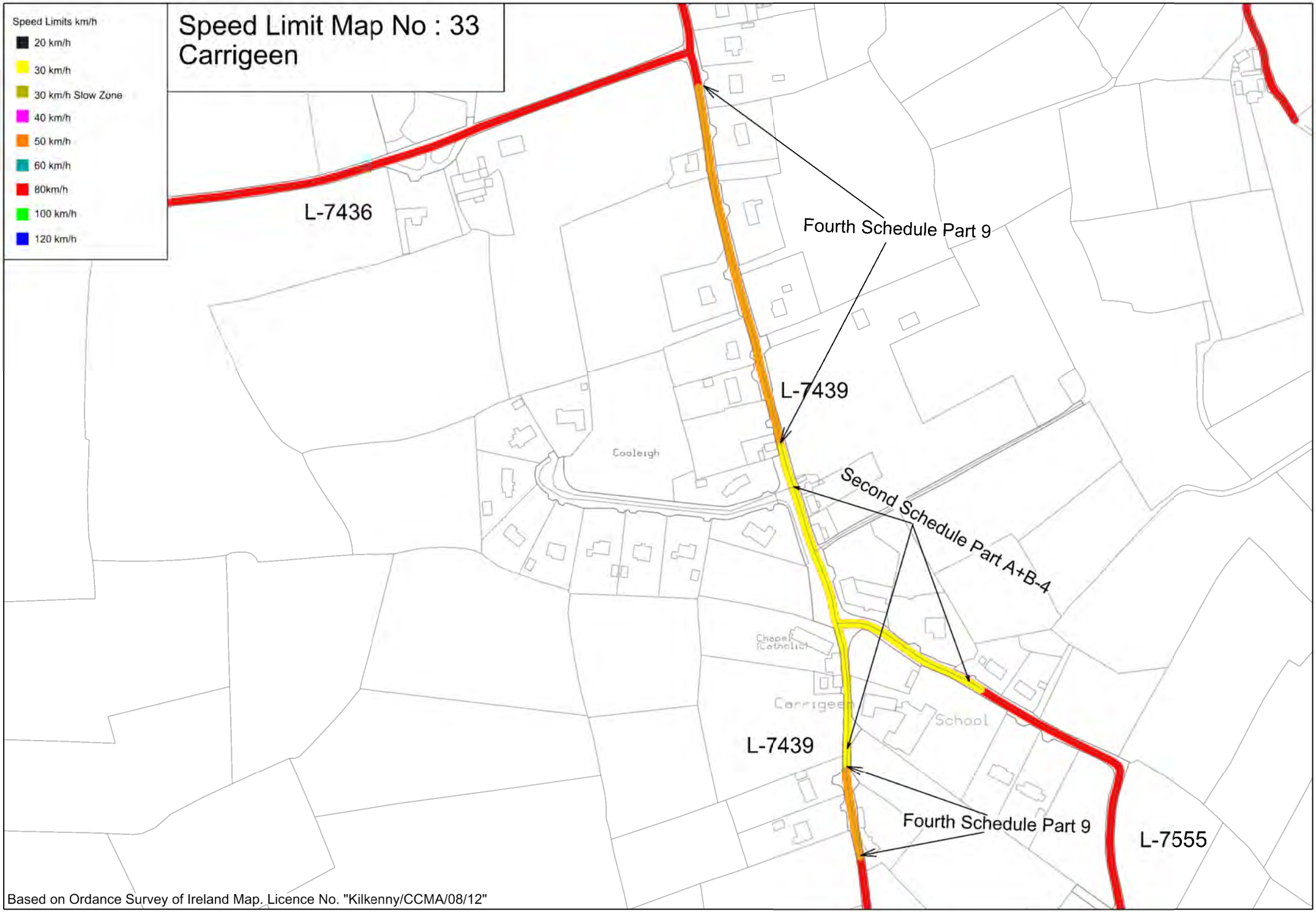
Speed Limits km/h
20 km/h
30 km/h
30 km/h Slow Zone
40 km/h
50 km/h
60 km/h
80km/h
100 km/h
120 km/h
Speed Limit Map No : 33
Carrigeen
L-7436
Fourth Schedule Part 9
L-7439
Cooleigh
Second Schedule Part A+B-4
Chapel (Catholic)
Carrigeen
School
L-7439
Fourth Schedule Part 9
L-7555
Based on Ordance Survey of Ireland Map. Licence No. "Kilkenny/CCMA/08/12"

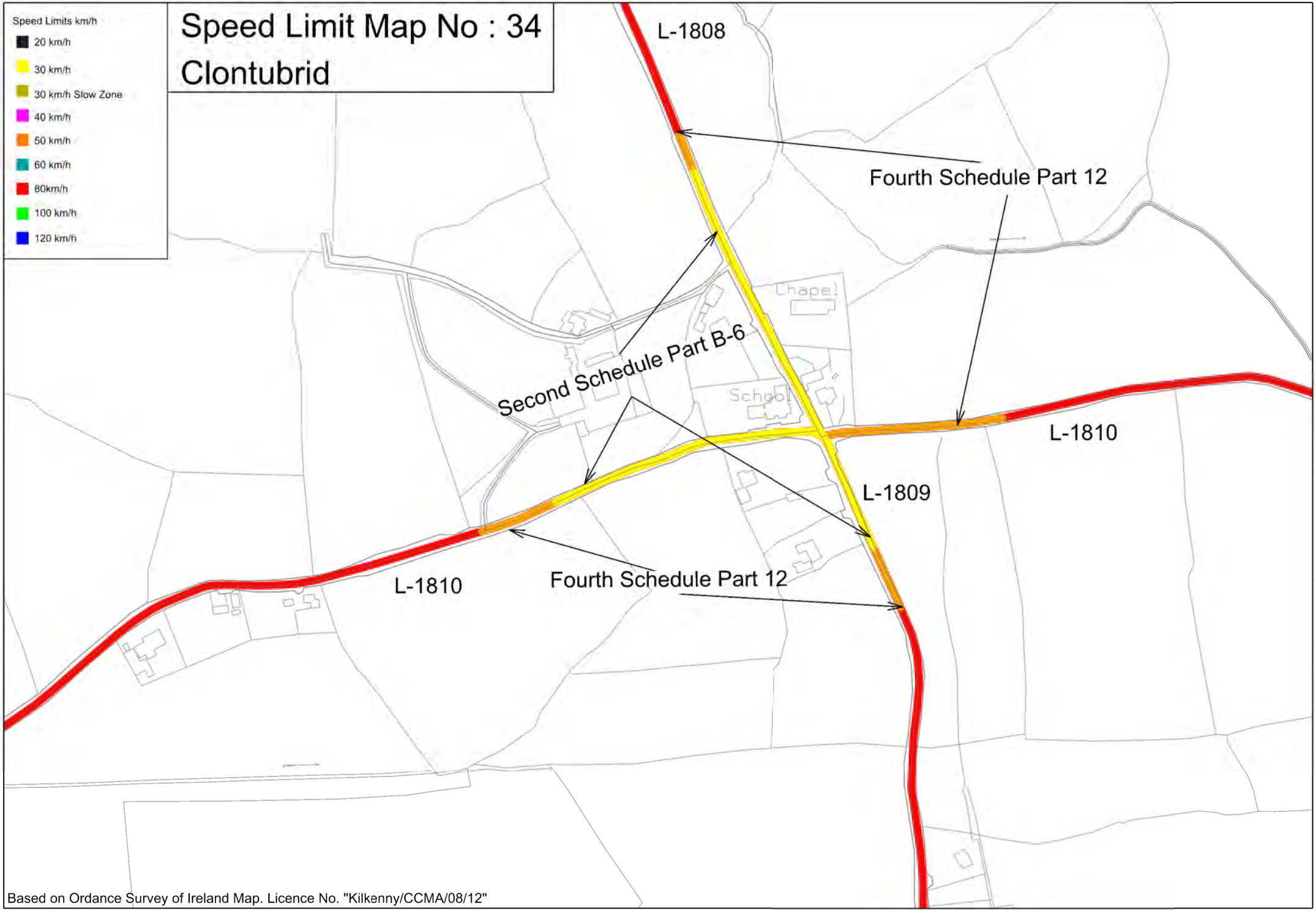

Based on Ordance Survey of Ireland Map. Licence No. "Kilkenny/CCMA/08/12"

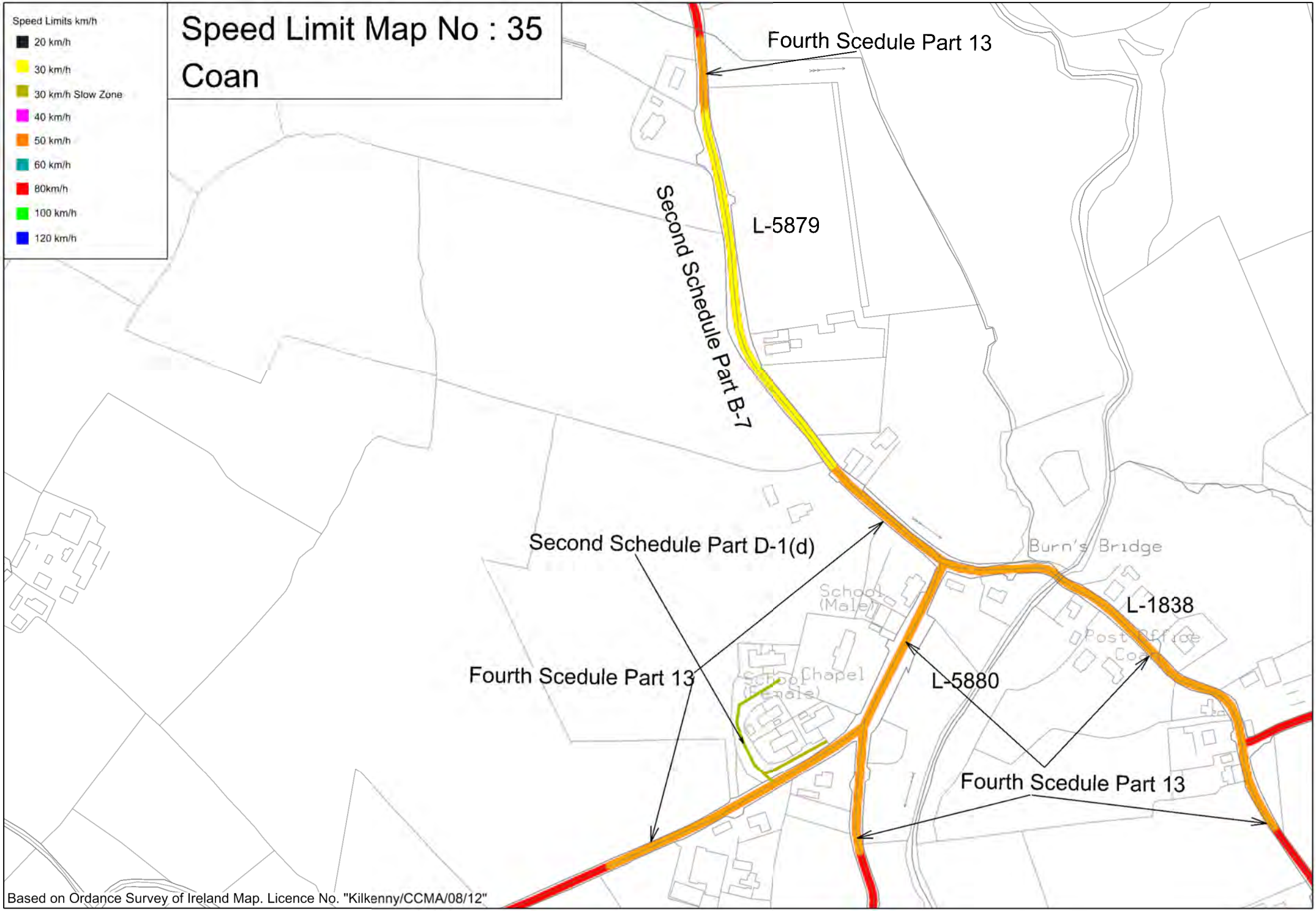
Speed Limits km/h
20 km/h
30 km/h
30 km/h Slow Zone
40 km/h
50 km/h
60 km/h
80km/h
100 km/h
120 km/h
Speed Limit Map No : 35
Coan
Fourth Scedule Part 13
L-5879
Second Schedule Part B-7
Second Schedule Part D-1(d)
Burn's Bridge
L-1838
Fourth Scedule Part 13
L-5880
Fourth Scedule Part 13
Based on Ordance Survey of Ireland Map. Licence No. "Kilkenny/CCMA/08/12"

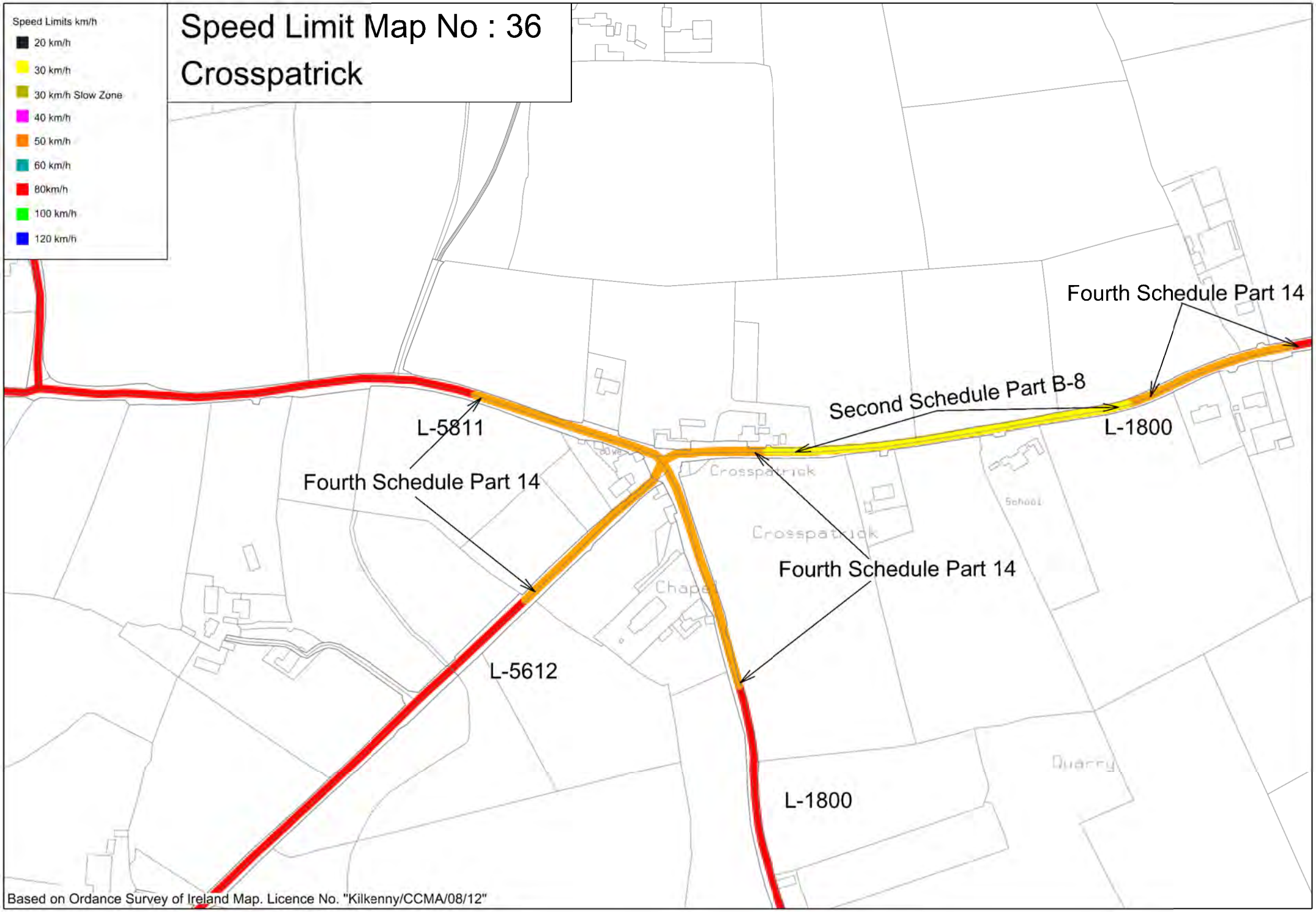
Speed Limits km/h
20 km/h
30 km/h
30 km/h Slow Zone
40 km/h
50 km/h
60 km/h
80km/h
100 km/h
120 km/h
Speed Limit Map No : 36
Crosspatrick
Fourth Schedule Part 14
Second Schedule Part B-8
L-1800
L-5811
Fourth Schedule Part 14
Crosspatrick
School
Crosspatrick
Fourth Schedule Part 14
Chapel
L-5612
L-1800
Quarry
Based on Ordance Survey of Ireland Map. Licence No. "Kilkenny/CCMA/08/12"

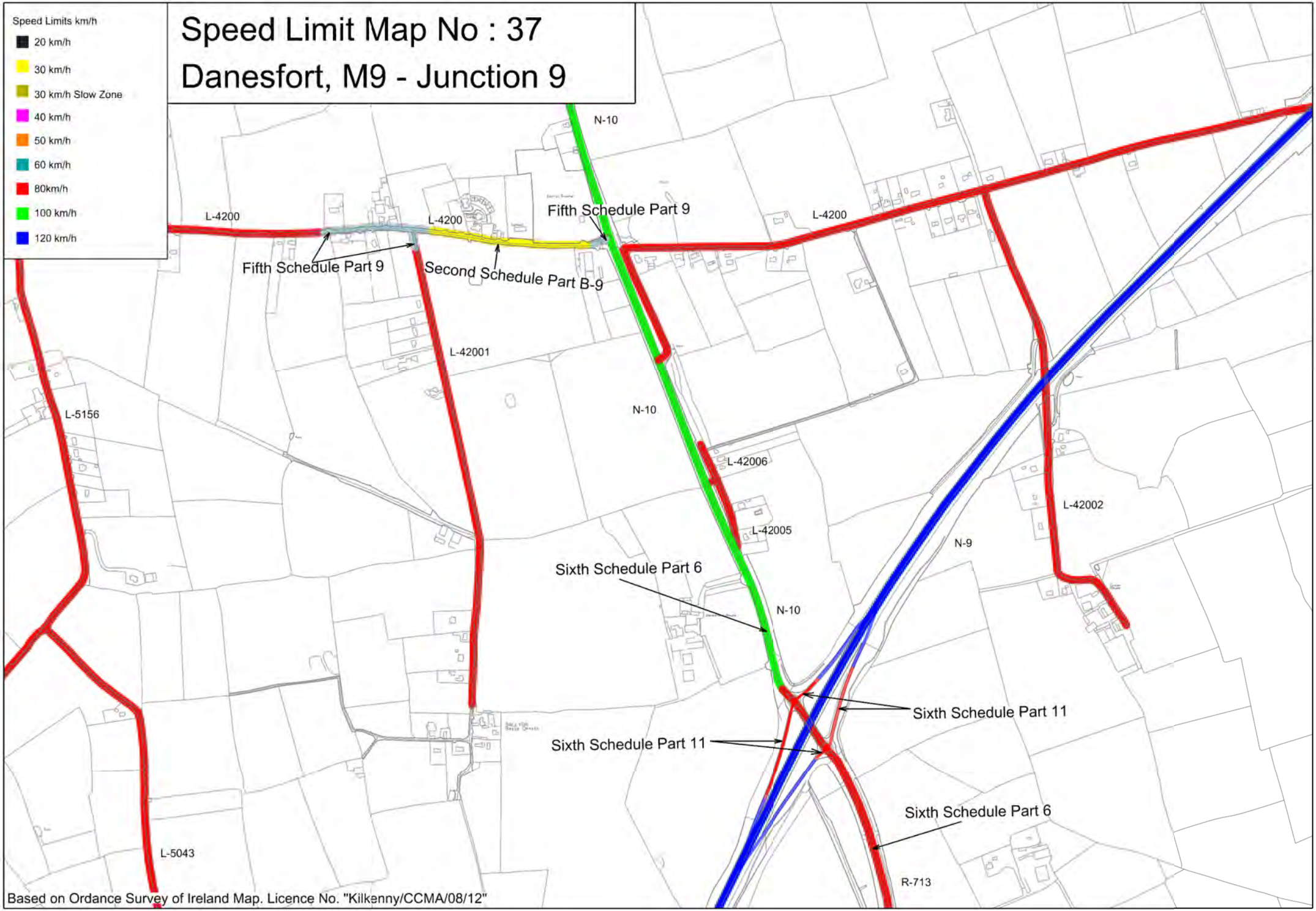
Speed Limits km/h
20 km/h
30 km/h
30 km/h Slow Zone
40 km/h
50 km/h
60 km/h
80km/h
100 km/h
120 km/h
Speed Limit Map No : 37
Danesfort, M9 - Junction 9
N-10
L-4200
L-4200
L-4200
Fifth Schedule Part 9
Fifth Schedule Part 9
Second Schedule Part B-9
L-42001
L-5156
N-10
L-42006
L-42005
L-42002
N-9
Sixth Schedule Part 6
N-10
Sixth Schedule Part 11
Sixth Schedule Part 11
Sixth Schedule Part 6
L-5043
R-713
Based on Ordance Survey of Ireland Map. Licence No. "Kilkenny/CCMA/08/12"

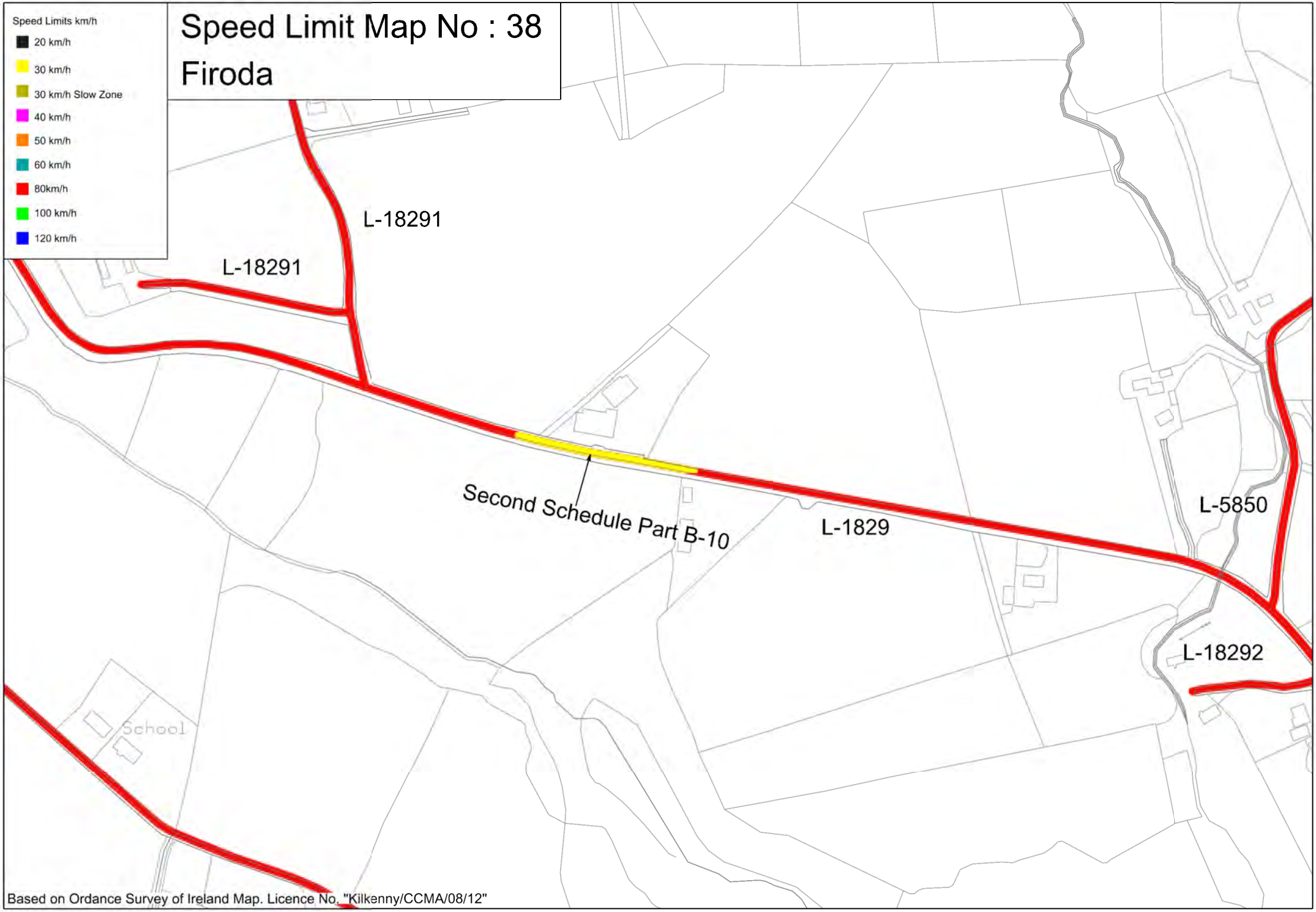
Speed Limits km/h
20 km/h
30 km/h
30 km/h Slow Zone
40 km/h
50 km/h
60 km/h
80km/h
100 km/h
120 km/h
Speed Limit Map No : 38
Firoda
L-18291
L-18291
Second Schedule Part B-10
L-1829
L-5850
L-18292
School
Based on Ordance Survey of Ireland Map. Licence No. "Kilkenny/CCMA/08/12"

Speed Limit Map No : 39
Freshford

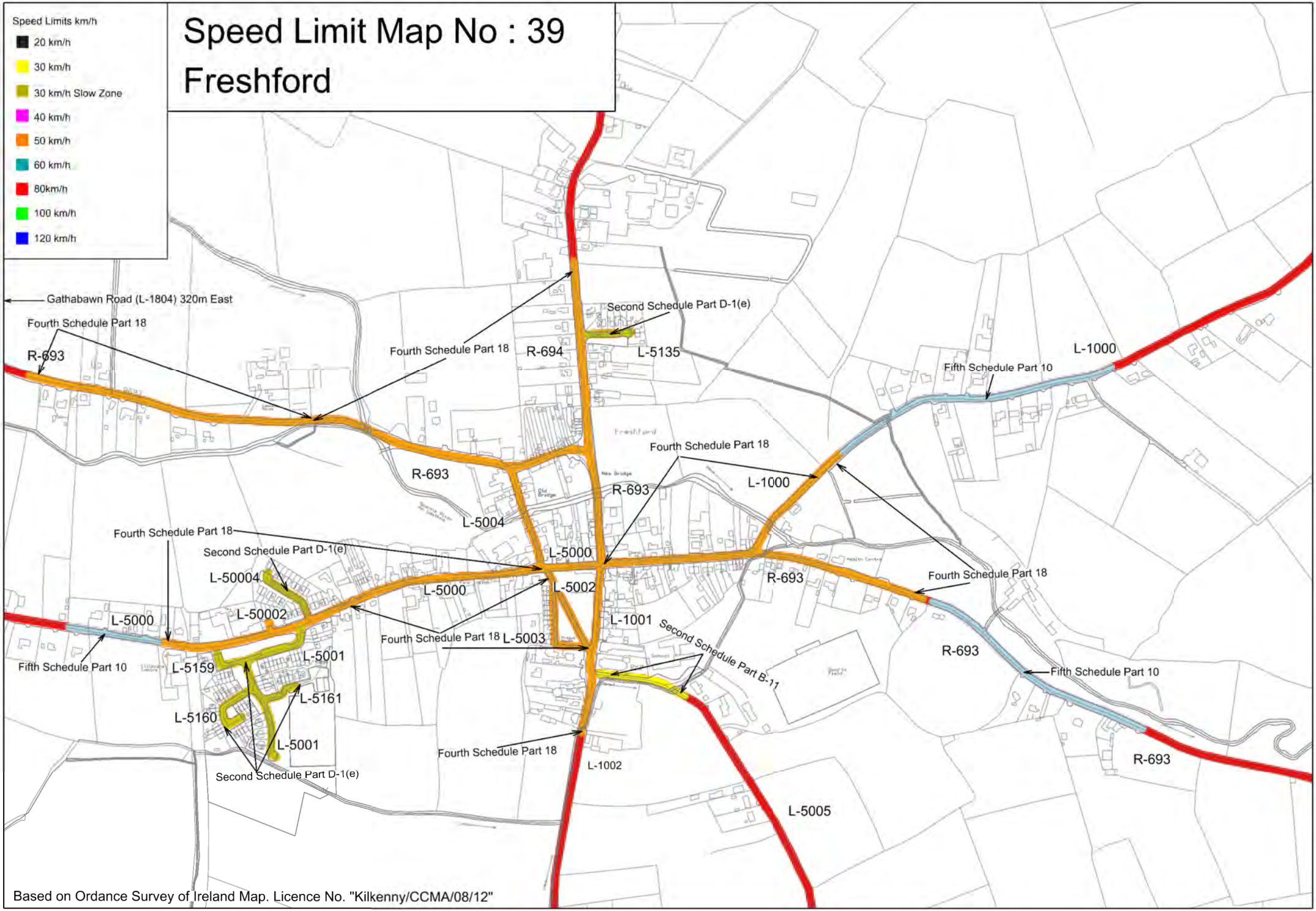

Based on Ordance Survey of Ireland Map. Licence No. "Kilkenny/CCMA/08/12"

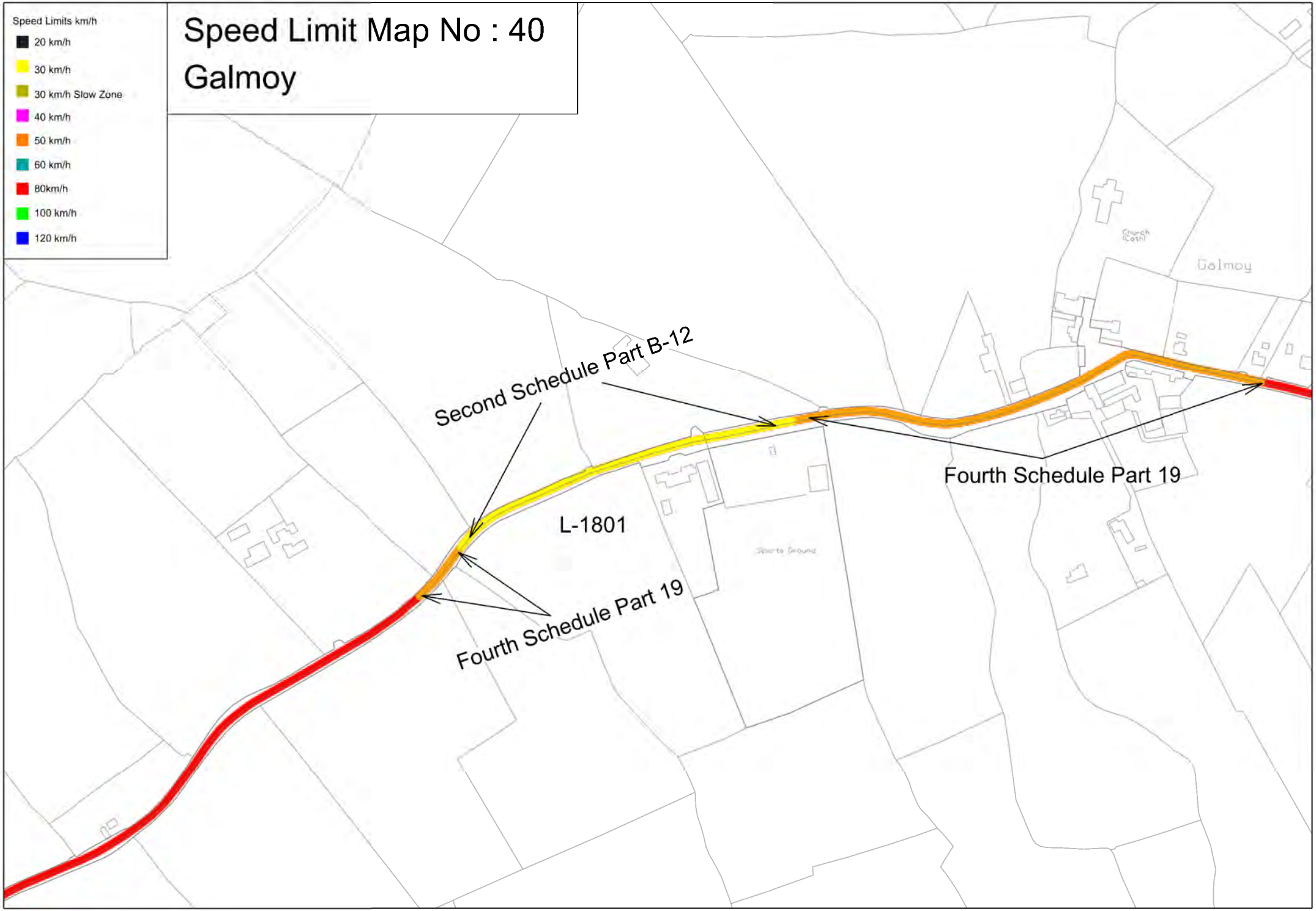
Speed Limits km/h
20 km/h
30 km/h
30 km/h Slow Zone
40 km/h
50 km/h
60 km/h
80km/h
100 km/h
120 km/h
Speed Limit Map No : 40
Galmoy
Second Schedule Part B-12
Fourth Schedule Part 19
L-1801
Fourth Schedule Part 19
Galmoy

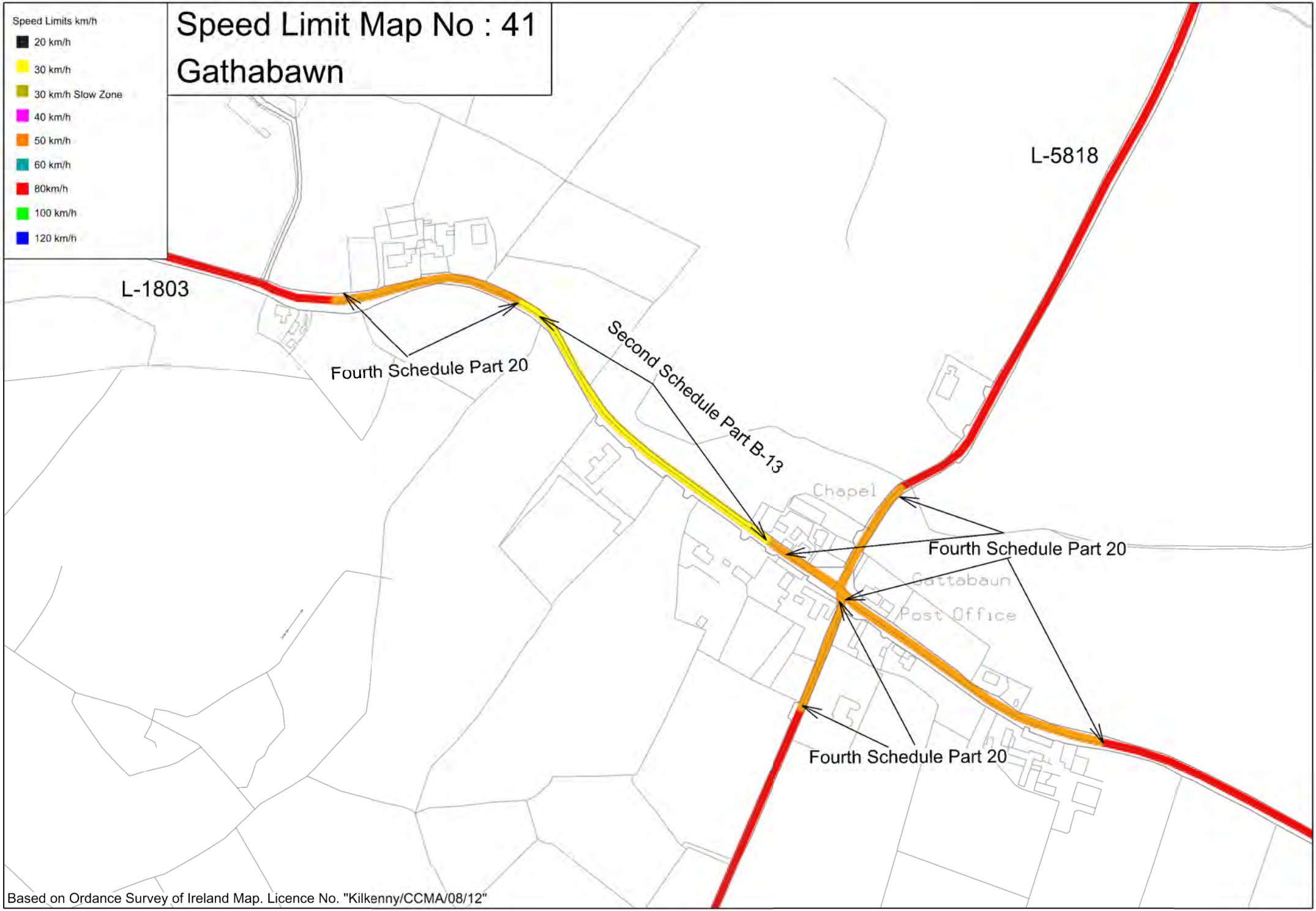
Speed Limits km/h
20 km/h
30 km/h
30 km/h Slow Zone
40 km/h
50 km/h
60 km/h
80km/h
100 km/h
120 km/h
Speed Limit Map No : 41
Gathabawn
L-1803
L-5818
Fourth Schedule Part 20
Second Schedule Part B-13
Fourth Schedule Part 20
Fourth Schedule Part 20
Chapel
Gattabaun
Post Office
Based on Ordance Survey of Ireland Map. Licence No. "Kilkenny/CCMA/08/12"

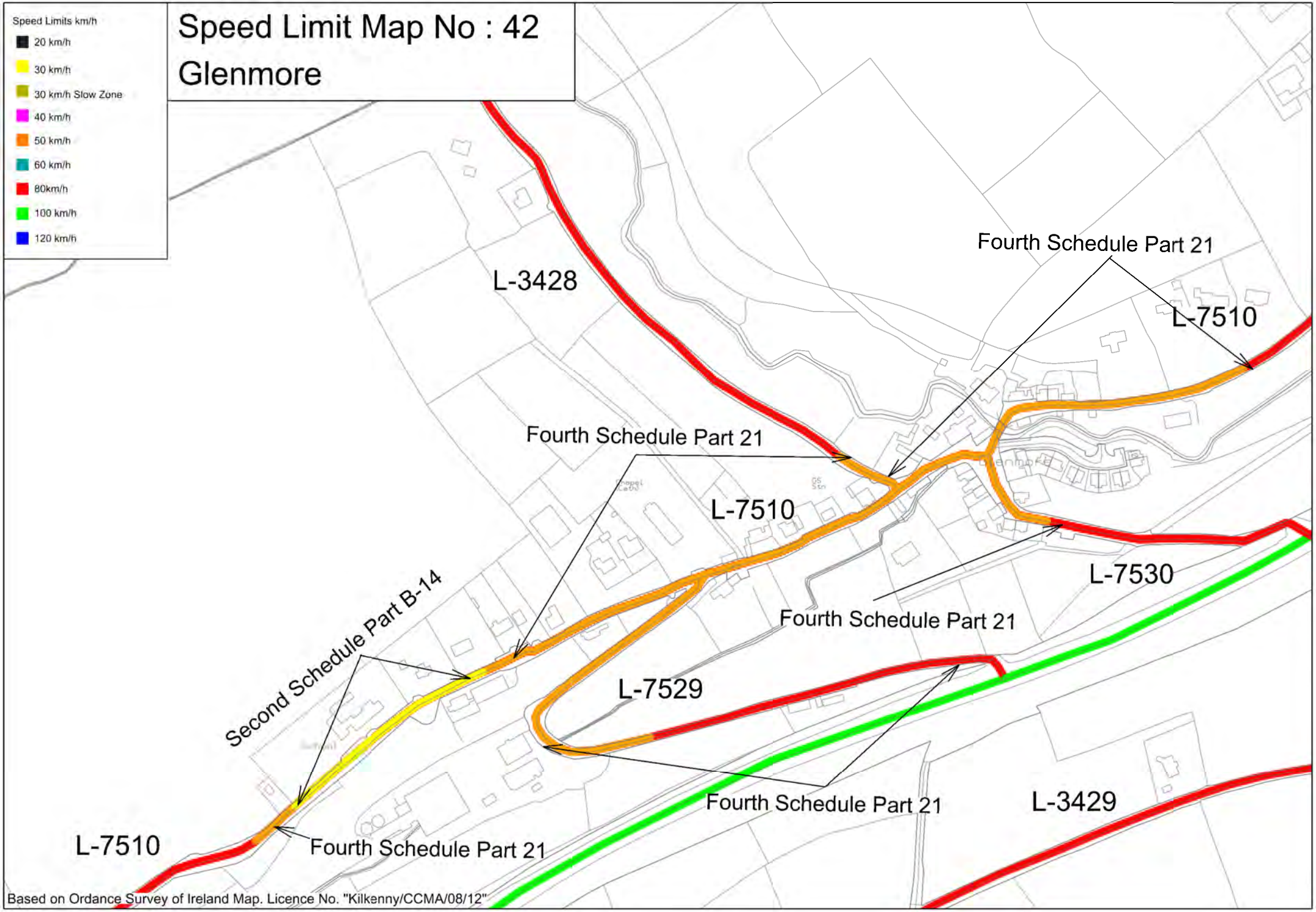
Speed Limits km/h
20 km/h
30 km/h
30 km/h Slow Zone
40 km/h
50 km/h
60 km/h
80km/h
100 km/h
120 km/h
Speed Limit Map No : 42
Glenmore
L-3428
Fourth Schedule Part 21
L-7510
Fourth Schedule Part 21
L-7510
L-7530
Fourth Schedule Part 21
Second Schedule Part B-14
L-7529
Fourth Schedule Part 21
L-3429
L-7510
Fourth Schedule Part 21
Based on Ordance Survey of Ireland Map. Licence No. "Kilkenny/CCMA/08/12"

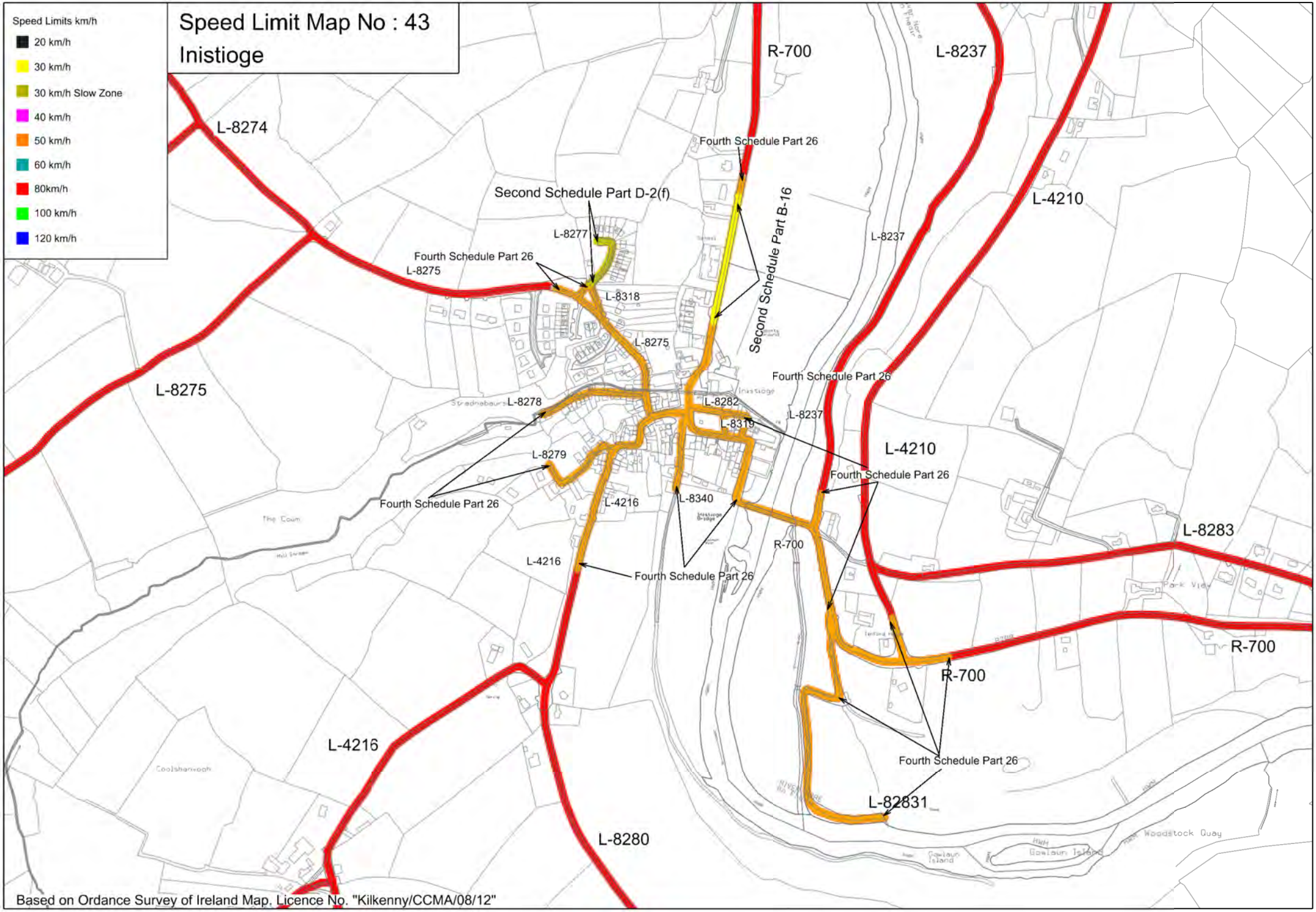
Speed Limits km/h
20 km/h
30 km/h
30 km/h Slow Zone
40 km/h
50 km/h
60 km/h
80km/h
100 km/h
120 km/h
Speed Limit Map No : 43
Inistioge
R-700
L-8237
L-8274
Fourth Schedule Part 26
Second Schedule Part D-2(f)
L-8277
L-4210
Second Schedule Part B-16
L-8237
Fourth Schedule Part 26
L-8275
L-8318
L-8275
L-8275
Fourth Schedule Part 26
L-8278
L-8282
L-8237
L-8319
L-4210
L-8279
Fourth Schedule Part 26
Fourth Schedule Part 26
L-4216
L-8340
L-8283
R-700
L-4216
Fourth Schedule Part 26
R-700
R-700
L-4216
Fourth Schedule Part 26
L-82831
L-8280
Based on Ordance Survey of Ireland Map. Licence No. "Kilkenny/CCMA/08/12"

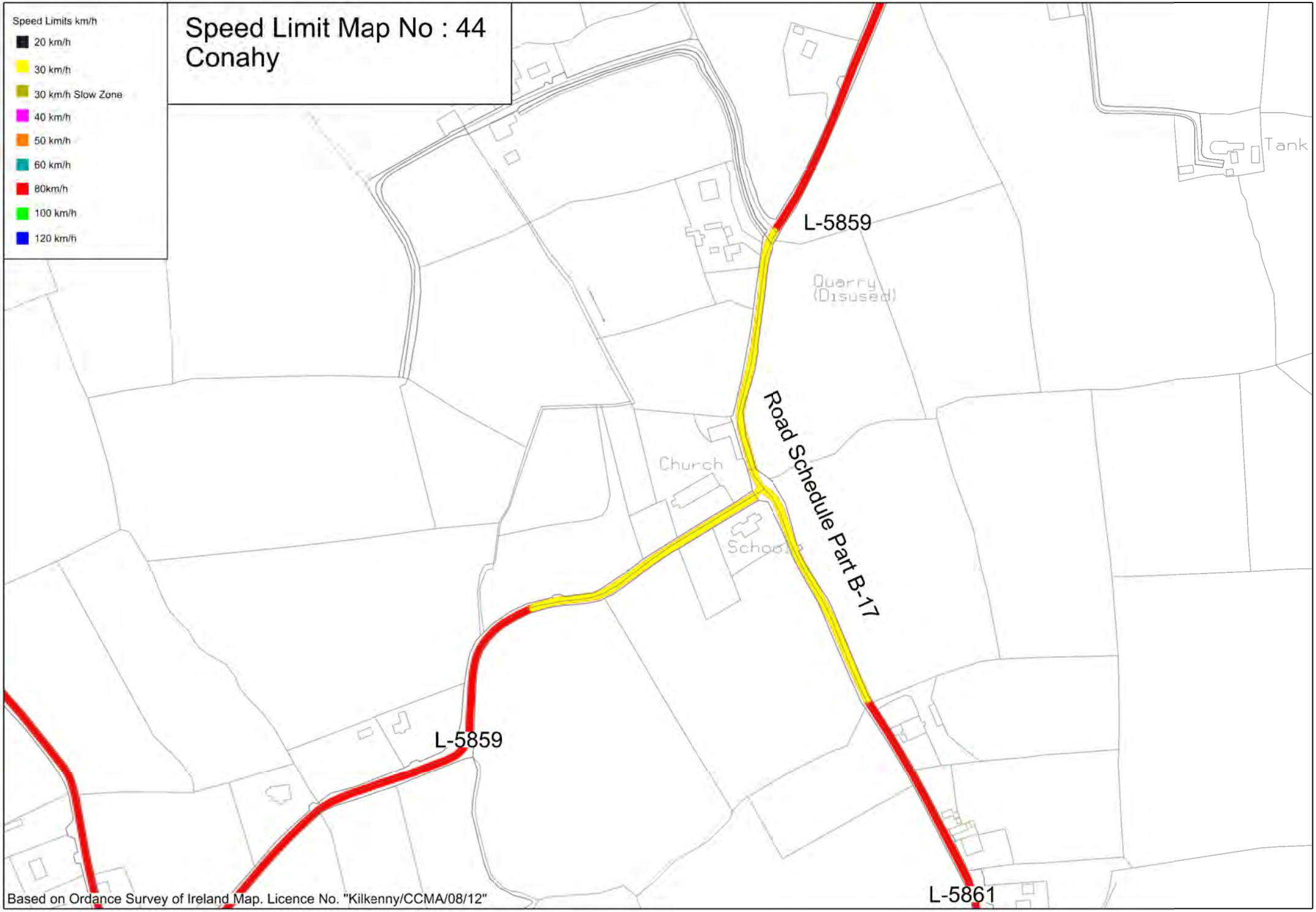
Speed Limits km/h
20 km/h
30 km/h
30 km/h Slow Zone
40 km/h
50 km/h
60 km/h
80km/h
100 km/h
120 km/h
Speed Limit Map No : 44
Conahy
L-5859
Quarry
(Disused)
Tank
Church
School
Road Schedule Part B-17
L-5859
L-5861
Based on Ordance Survey of Ireland Map. Licence No. "Kilkenny/CCMA/08/12"

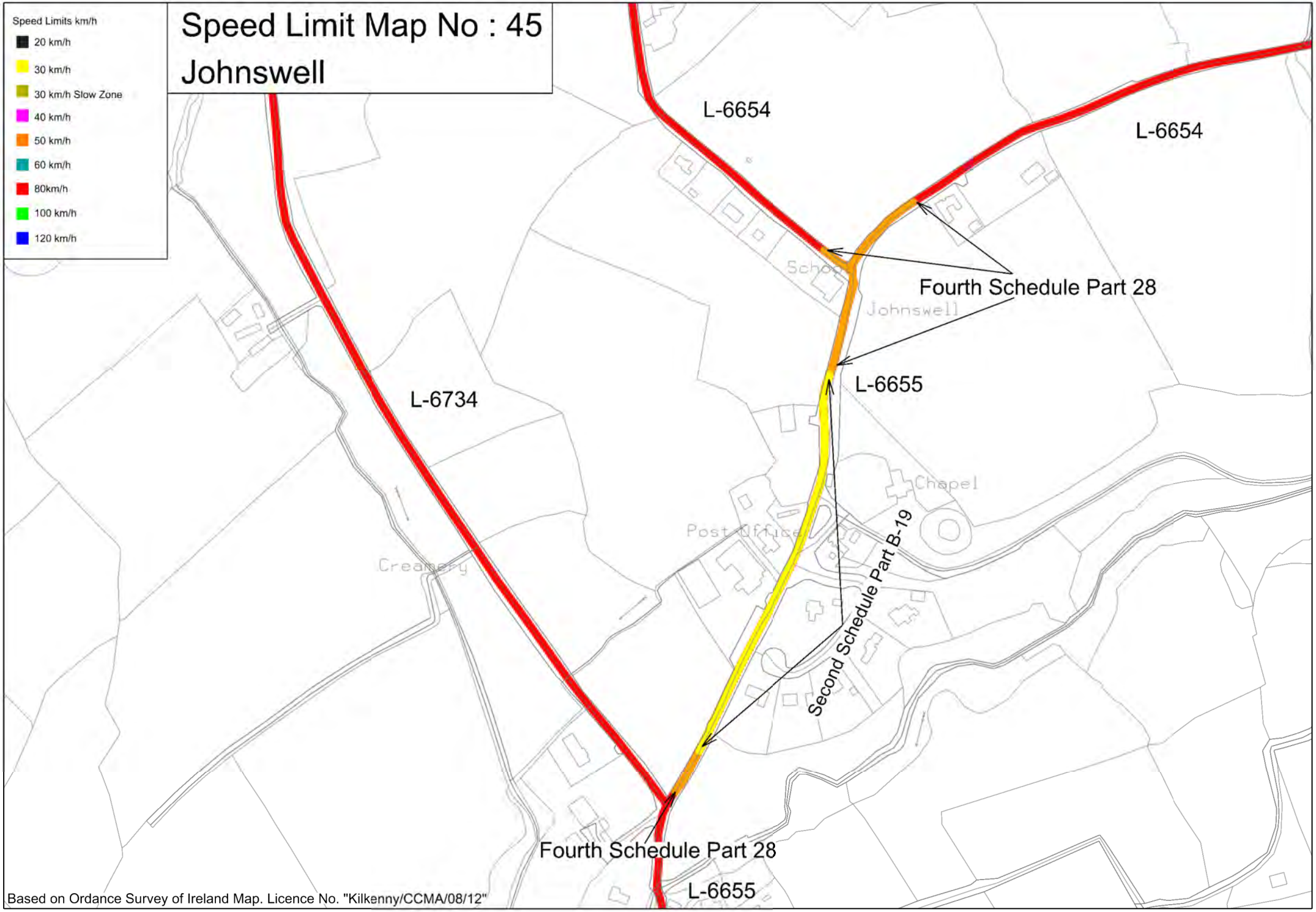
Speed Limits km/h
20 km/h
30 km/h
30 km/h Slow Zone
40 km/h
50 km/h
60 km/h
80km/h
100 km/h
120 km/h
Speed Limit Map No : 45
Johnswell
L-6654
L-6654
Fourth Schedule Part 28
Johnswell
L-6655
L-6734
Chapel
Post Office
Creamery
Second Schedule Part B-19
Fourth Schedule Part 28
L-6655
Based on Ordance Survey of Ireland Map. Licence No. "Kilkenny/CCMA/08/12"

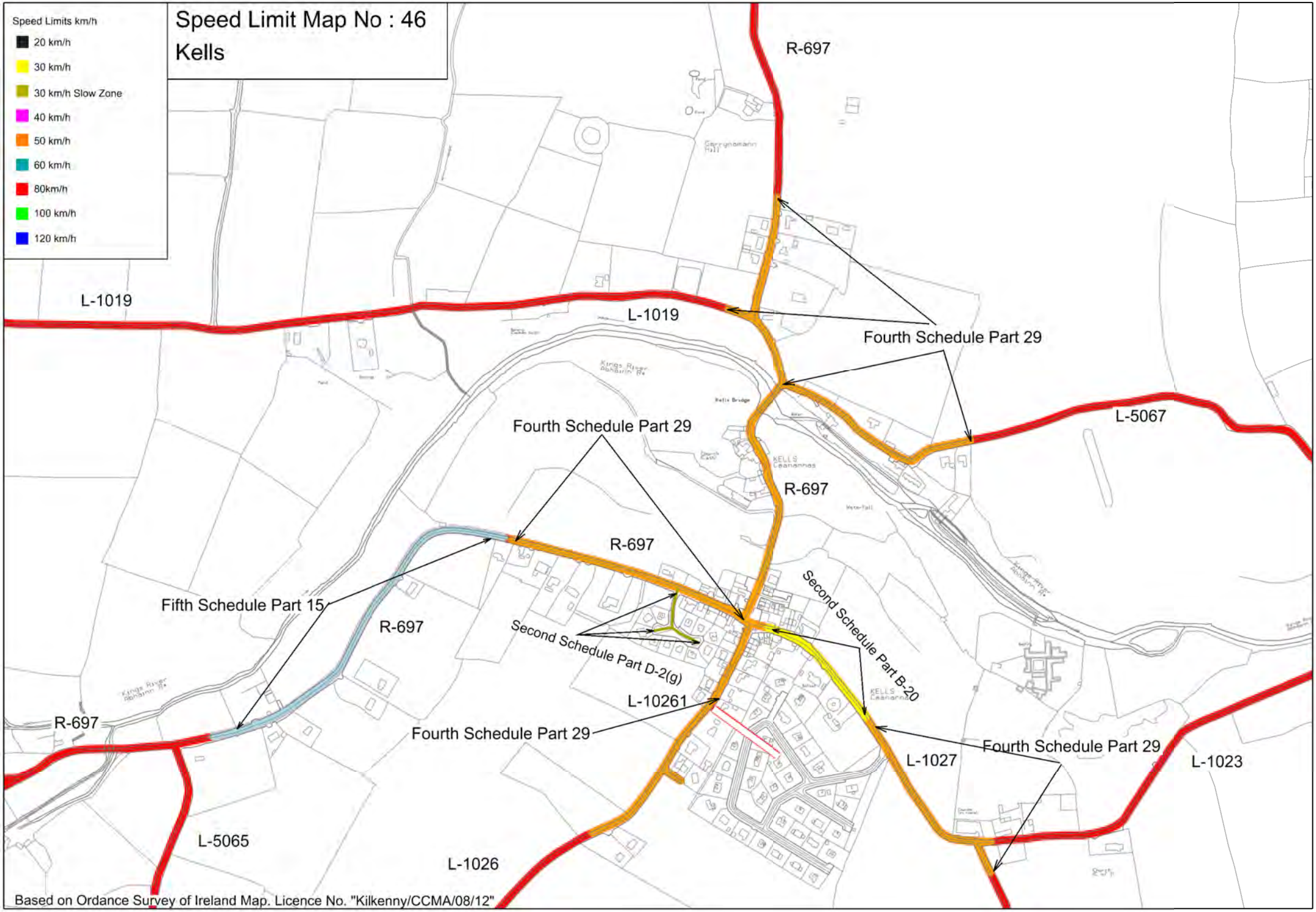
Speed Limits km/h
20 km/h
30 km/h
30 km/h Slow Zone
40 km/h
50 km/h
60 km/h
80km/h
100 km/h
120 km/h
Speed Limit Map No : 46
Kells
R-697
L-1019
L-1019
Fourth Schedule Part 29
Fourth Schedule Part 29
L-5067
R-697
R-697
Fifth Schedule Part 15
R-697
Second Schedule Part D-2(g)
Second Schedule Part B-20
L-10261
R-697
Fourth Schedule Part 29
Fourth Schedule Part 29
L-1027
L-1023
L-5065
L-1026
Based on Ordance Survey of Ireland Map. Licence No. "Kilkenny/CCMA/08/12"

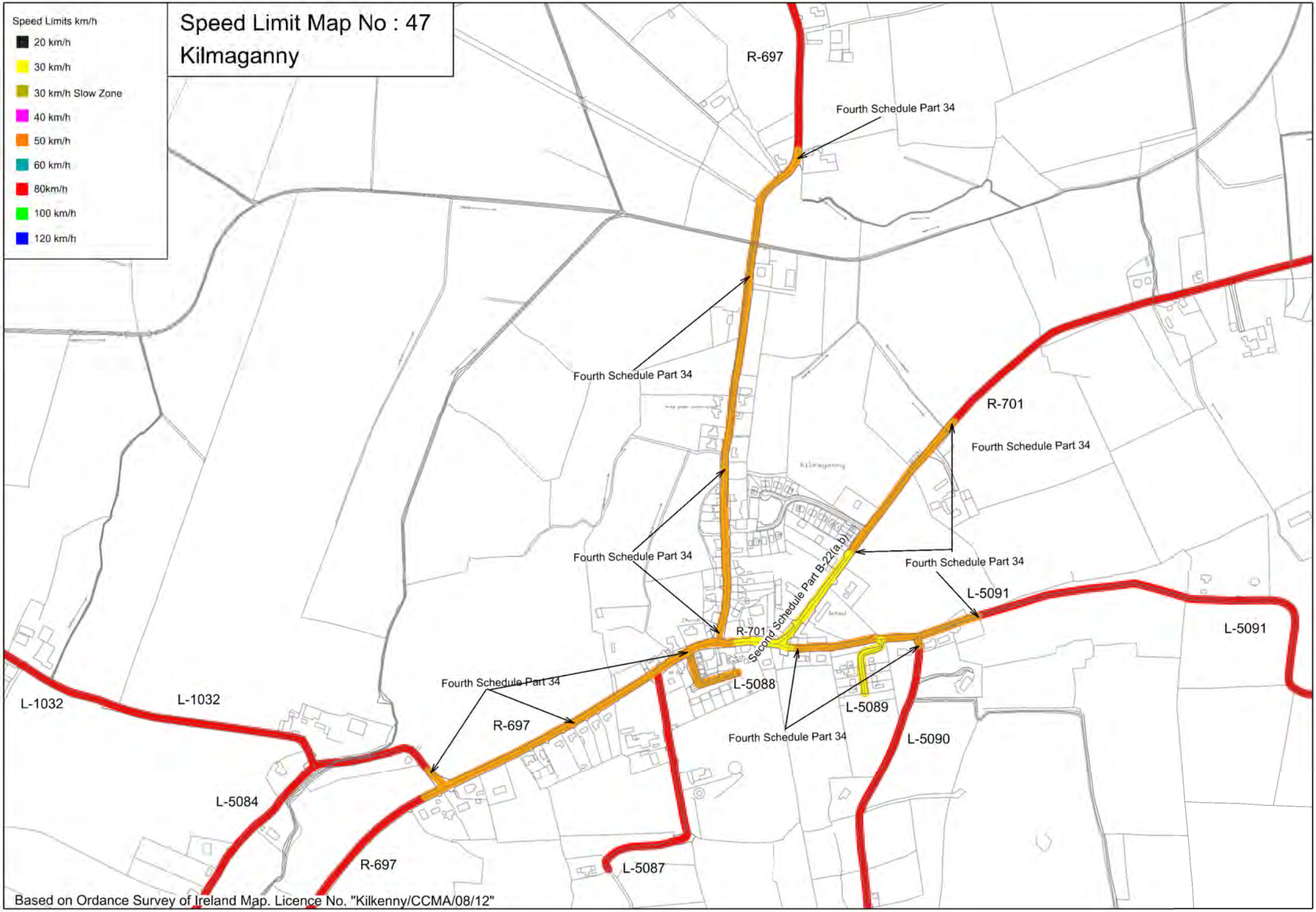
Speed Limits km/h
20 km/h
30 km/h
30 km/h Slow Zone
40 km/h
50 km/h
60 km/h
80km/h
100 km/h
120 km/h
Speed Limit Map No : 47
Kilmaganny
R-697
Fourth Schedule Part 34
Fourth Schedule Part 34
R-701
Fourth Schedule Part 34
Fourth Schedule Part 34
Second Schedule Part B-22(a,b)
Fourth Schedule Part 34
L-5091
L-5091
R-701
L-5088
L-5089
L-5090
Fourth Schedule Part 34
Fourth Schedule Part 34
R-697
L-1032
L-1032
L-5084
R-697
L-5087
Based on Ordance Survey of Ireland Map. Licence No. "Kilkenny/CCMA/08/12"

Speed Limits km/h
20 km/h
30 km/h
30 km/h Slow Zone
40 km/h
50 km/h
60 km/h
80km/h
100 km/h
120 km/h
Speed Limit Map No : 48
Lisdowney
Fourth Schedule Part 37
L-1807
L-1807
Fourth Schedule Part 37
L-1806
School
Chapel
Second Schedule Part B-23
L-1807
L-1806
Fourth Schedule Part 37
L-1811
Based on Ordance Survey of Ireland Map. Licence No. "Kilkenny/CCMA/08/12"

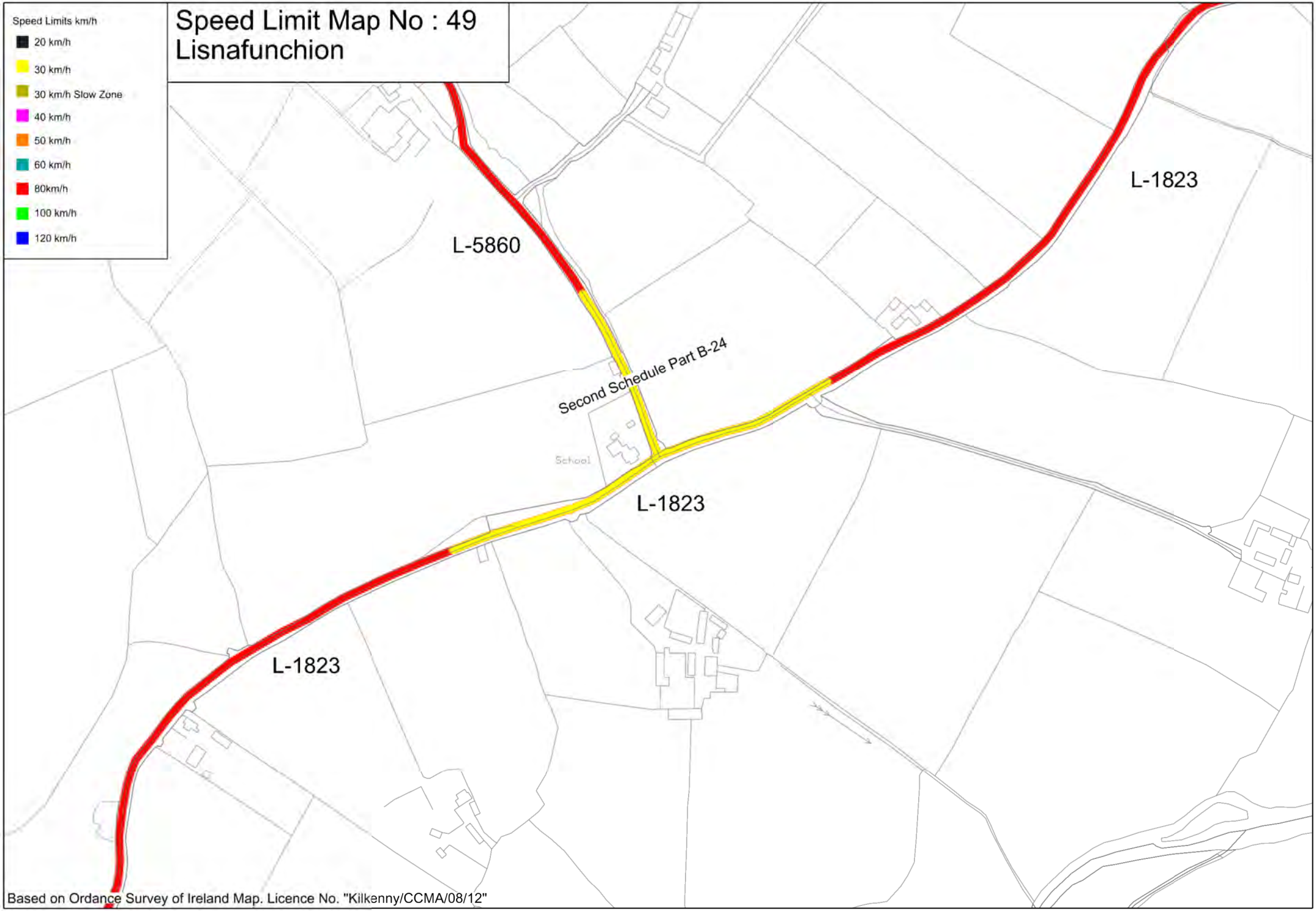
Speed Limits km/h
20 km/h
30 km/h
30 km/h Slow Zone
40 km/h
50 km/h
60 km/h
80km/h
100 km/h
120 km/h
Speed Limit Map No : 49
Lisnafunchion
L-5860
L-1823
Second Schedule Part B-24
School
L-1823
L-1823
Based on Ordance Survey of Ireland Map. Licence No. "Kilkenny/CCMA/08/12"

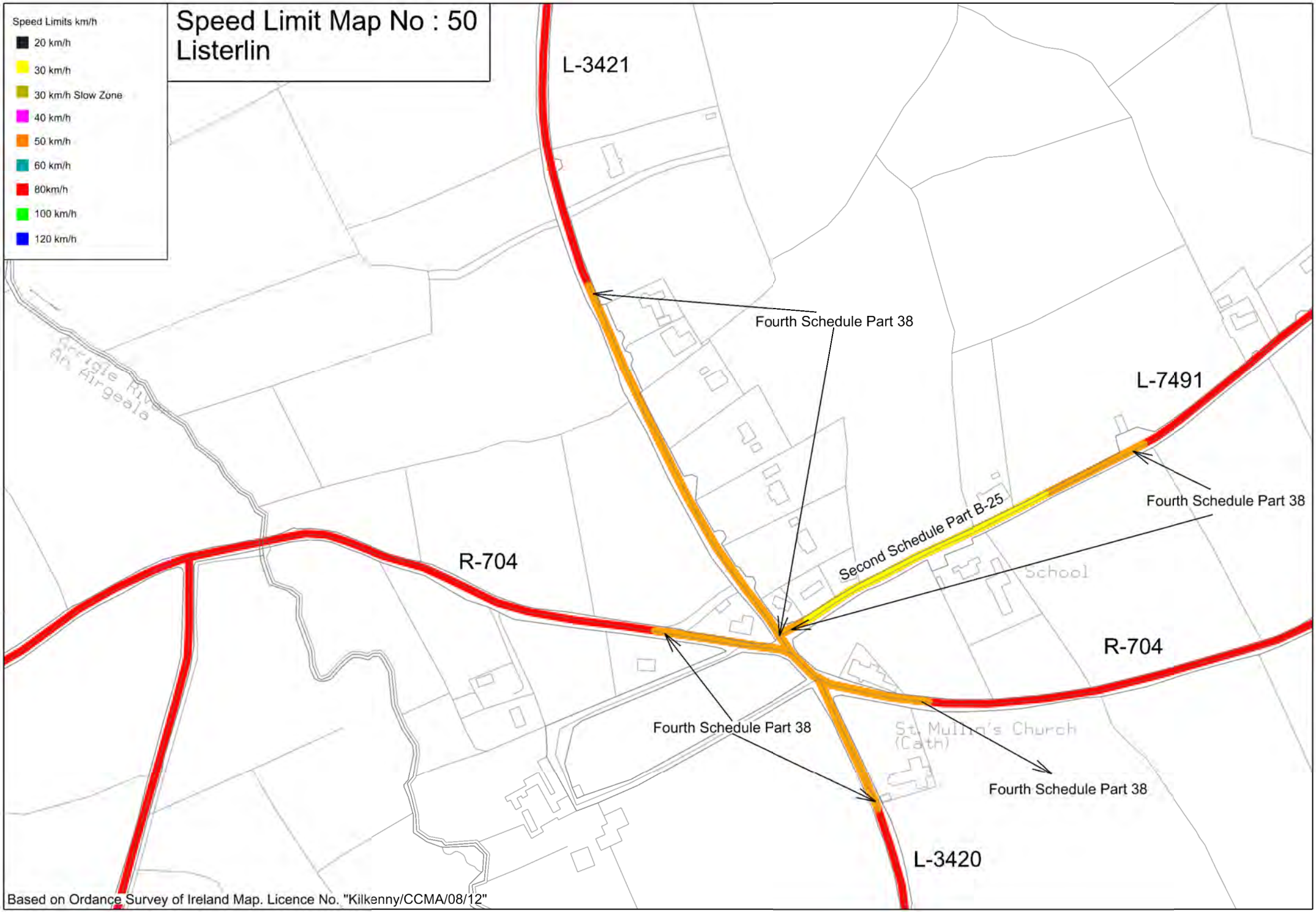
Speed Limits km/h
20 km/h
30 km/h
30 km/h Slow Zone
40 km/h
50 km/h
60 km/h
80km/h
100 km/h
120 km/h
Speed Limit Map No : 50
Listerlin
L-3421
Fourth Schedule Part 38
L-7491
Fourth Schedule Part 38
Second Schedule Part B-25
School
R-704
R-704
Fourth Schedule Part 38
St. Mullin's Church (Cath)
Fourth Schedule Part 38
L-3420
Based on Ordance Survey of Ireland Map. Licence No. "Kilkenny/CCMA/08/12"

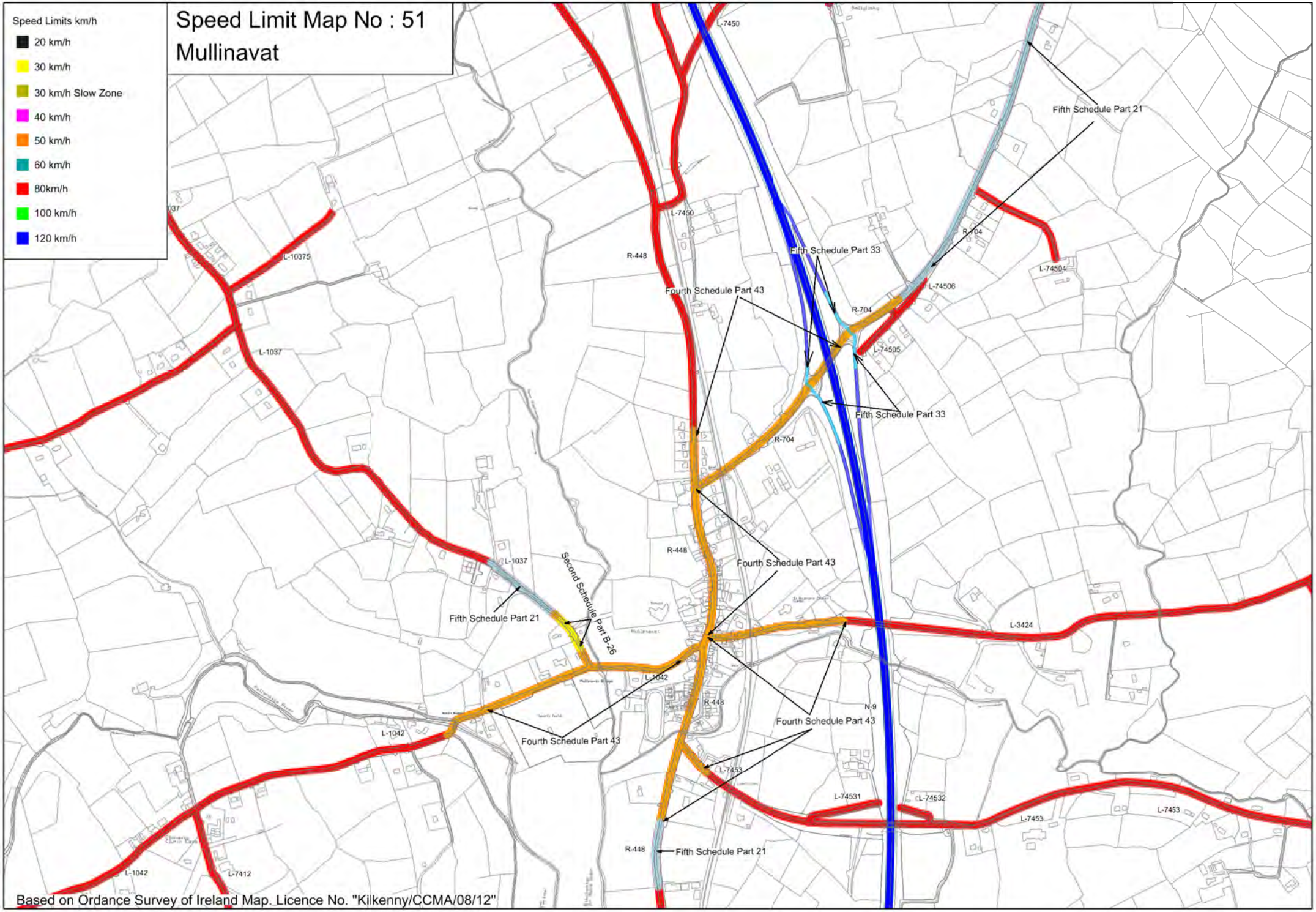
Speed Limits km/h
20 km/h
30 km/h
30 km/h Slow Zone
40 km/h
50 km/h
60 km/h
80km/h
100 km/h
120 km/h
Speed Limit Map No : 51
Mullinavat
L-7450
L-10375
L-1037
R-448
R-704
L-74504
L-74506
L-74505
L-3424
L-1042
L-7412
L-7453
L-74531
L-74532
N-9
Fifth Schedule Part 21
Fifth Schedule Part 33
Fourth Schedule Part 43
Second Schedule Part B-26
Based on Ordance Survey of Ireland Map. Licence No. "Kilkenny/CCMA/08/12"

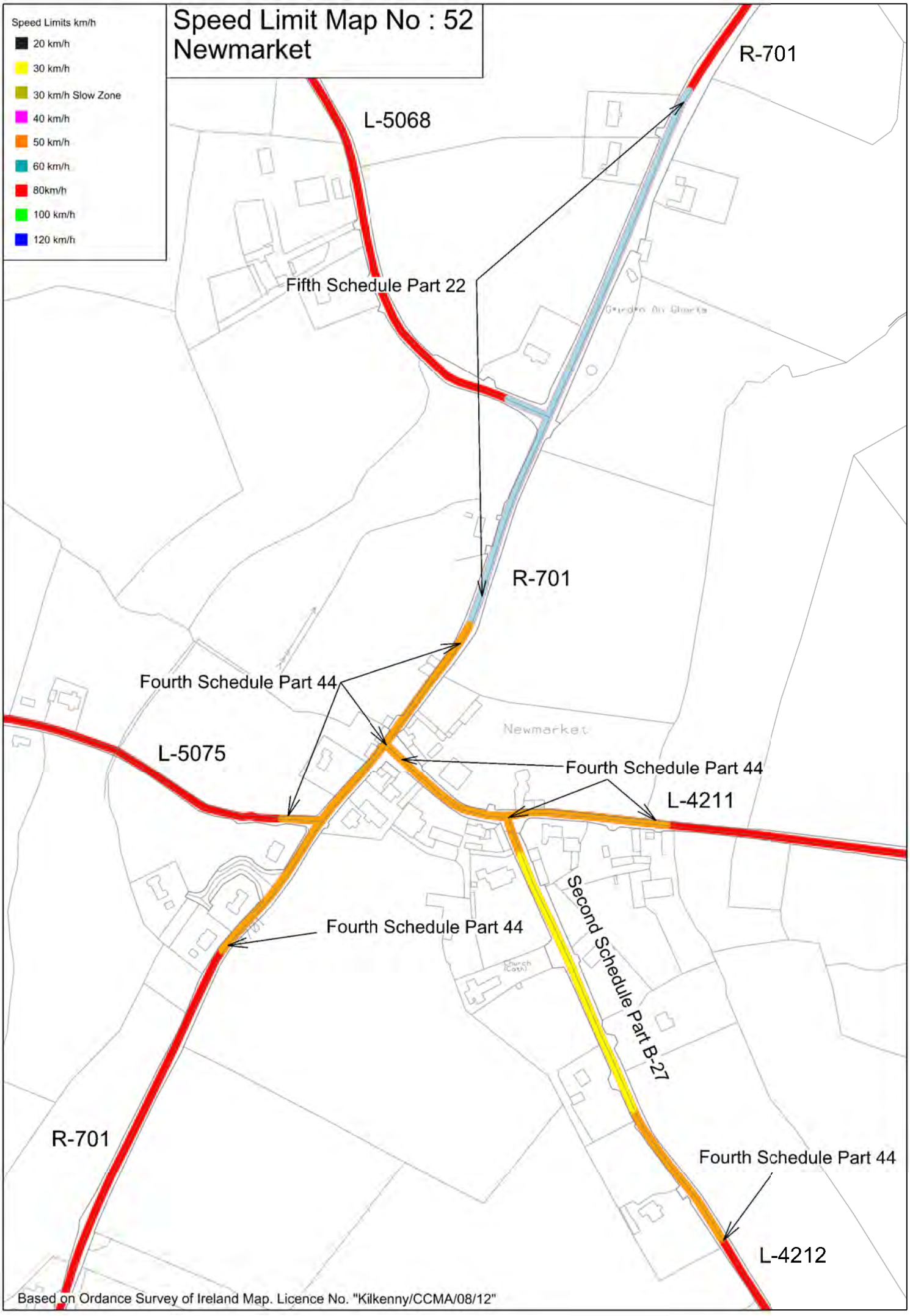
Speed Limits km/h
20 km/h
30 km/h
30 km/h Slow Zone
40 km/h
50 km/h
60 km/h
80km/h
100 km/h
120 km/h
Speed Limit Map No : 52
Newmarket
R-701
L-5068
Fifth Schedule Part 22
R-701
Fourth Schedule Part 44
Newmarket
L-5075
Fourth Schedule Part 44
L-4211
Fourth Schedule Part 44
Second Schedule Part B-27
R-701
Fourth Schedule Part 44
L-4212
Based on Ordance Survey of Ireland Map. Licence No. "Kilkenny/CCMA/08/12"

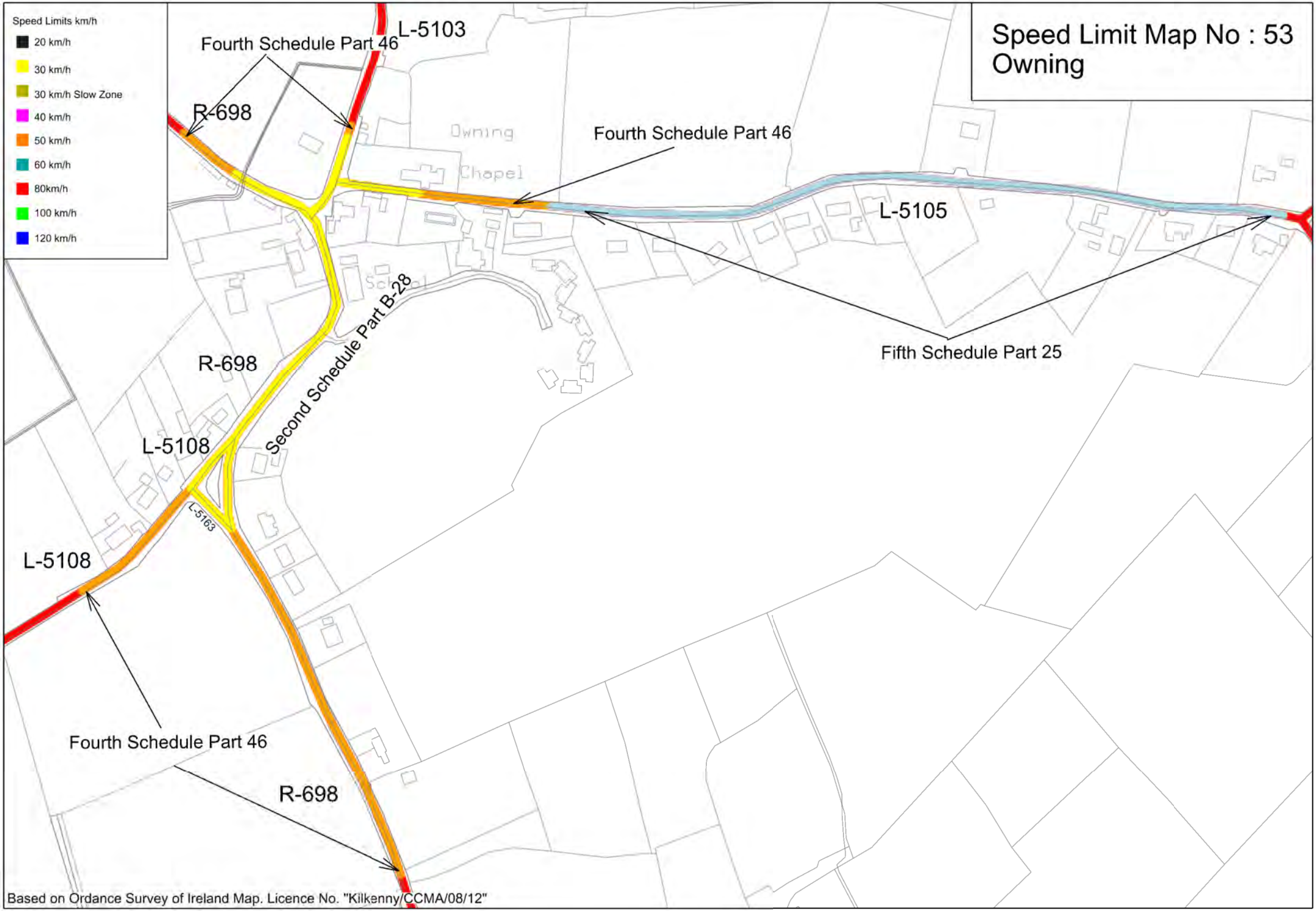
Speed Limits km/h
20 km/h
30 km/h
30 km/h Slow Zone
40 km/h
50 km/h
60 km/h
80km/h
100 km/h
120 km/h
Speed Limit Map No : 53
Owning
L-5103
Fourth Schedule Part 46
R-698
Owning
Chapel
Fourth Schedule Part 46
L-5105
Fifth Schedule Part 25
School
Second Schedule Part B-28
R-698
L-5108
L-5163
L-5108
Fourth Schedule Part 46
R-698
Based on Ordance Survey of Ireland Map. Licence No. "Kilkenny/CCMA/08/12"

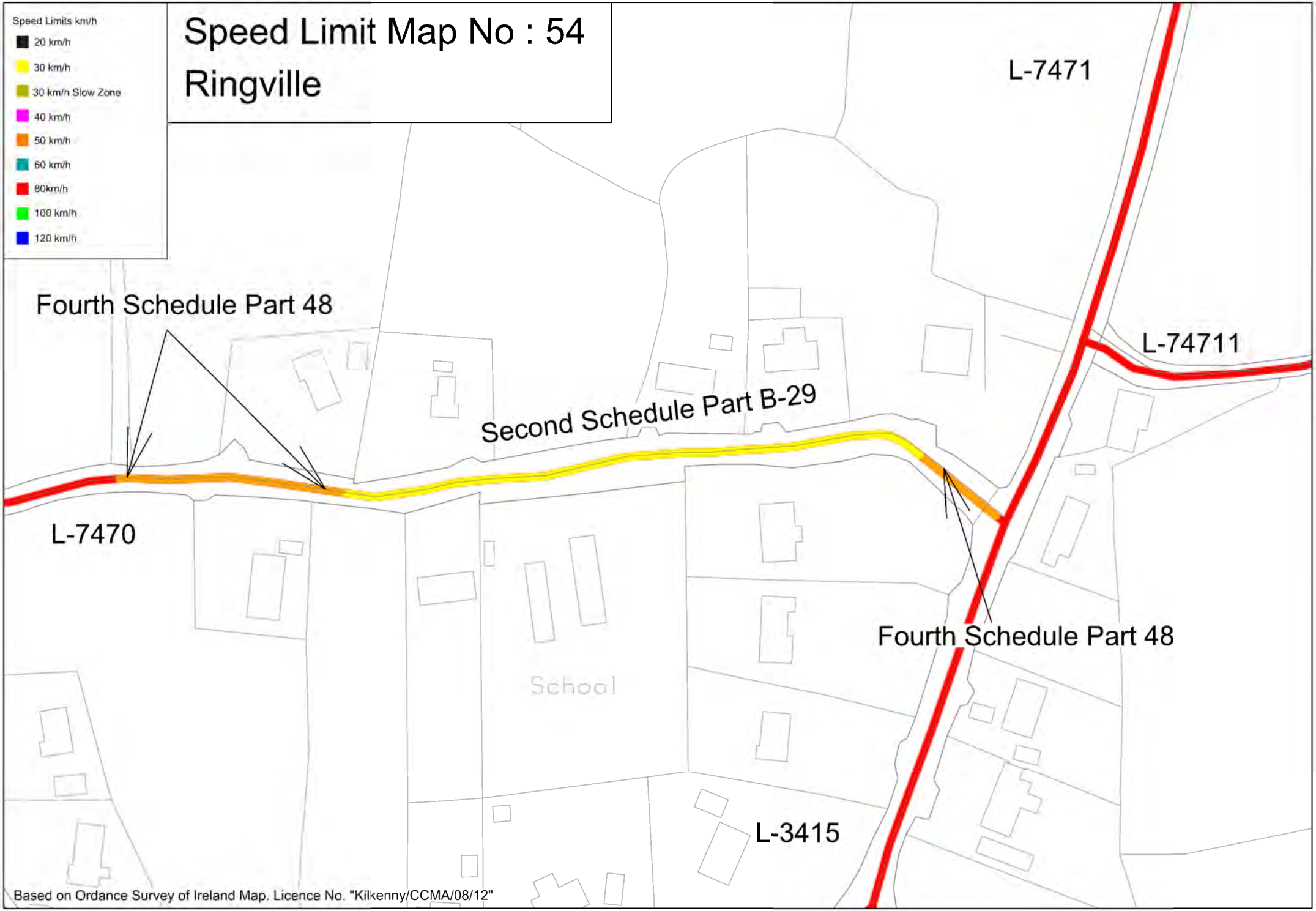
Speed Limits km/h
20 km/h
30 km/h
30 km/h Slow Zone
40 km/h
50 km/h
60 km/h
80km/h
100 km/h
120 km/h
Speed Limit Map No : 54
Ringville
L-7471
L-74711
Fourth Schedule Part 48
Second Schedule Part B-29
L-7470
Fourth Schedule Part 48
School
L-3415
Based on Ordance Survey of Ireland Map. Licence No. "Kilkenny/CCMA/08/12"

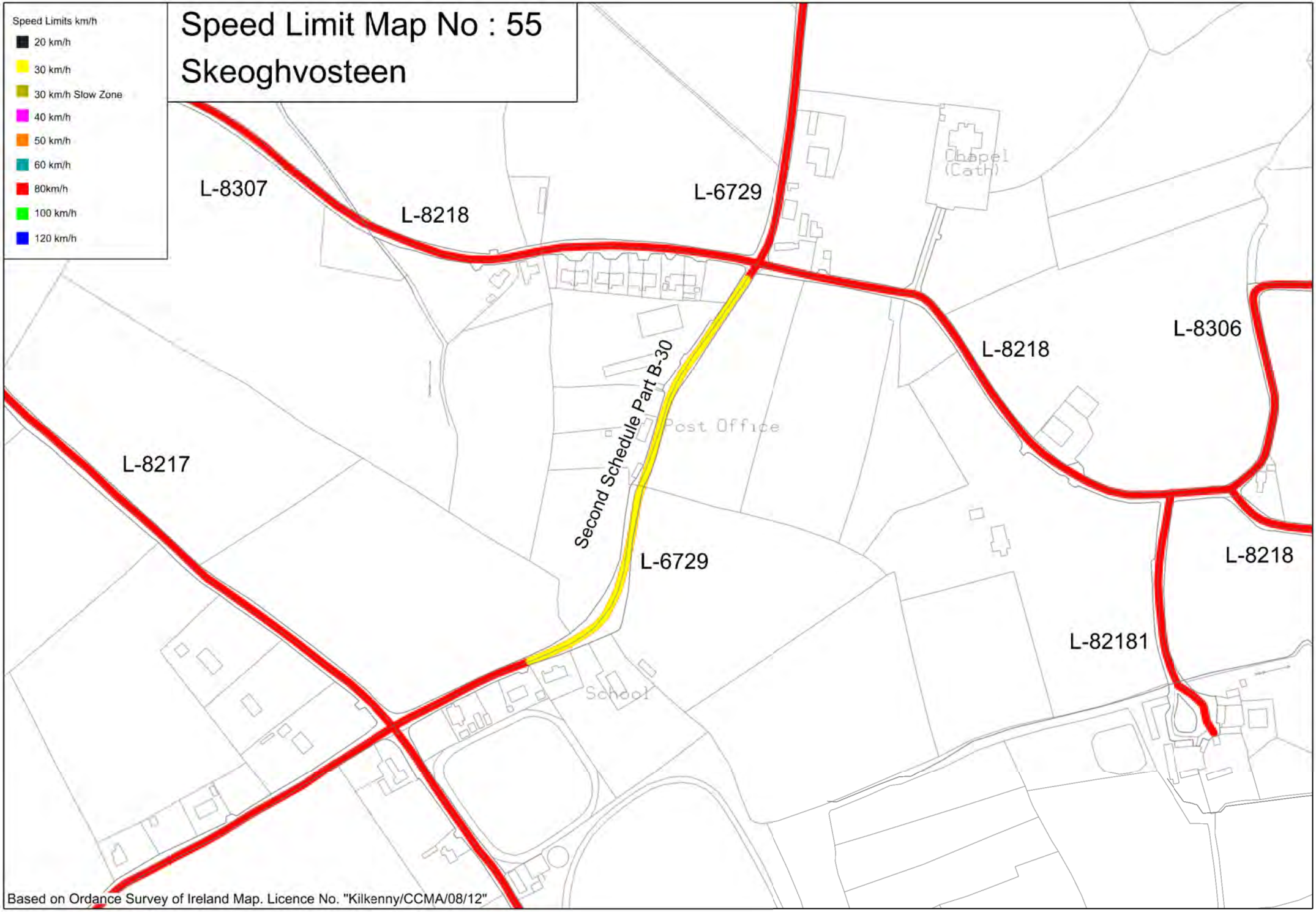
Speed Limits km/h
20 km/h
30 km/h
30 km/h Slow Zone
40 km/h
50 km/h
60 km/h
80km/h
100 km/h
120 km/h
Speed Limit Map No : 55
Skeoghvosteen
L-8307
L-8218
L-6729
Chapel (Cath)
L-8218
L-8306
Second Schedule Part B-30
Post Office
L-8217
L-6729
L-8218
L-82181
School
Based on Ordance Survey of Ireland Map. Licence No. "Kilkenny/CCMA/08/12"

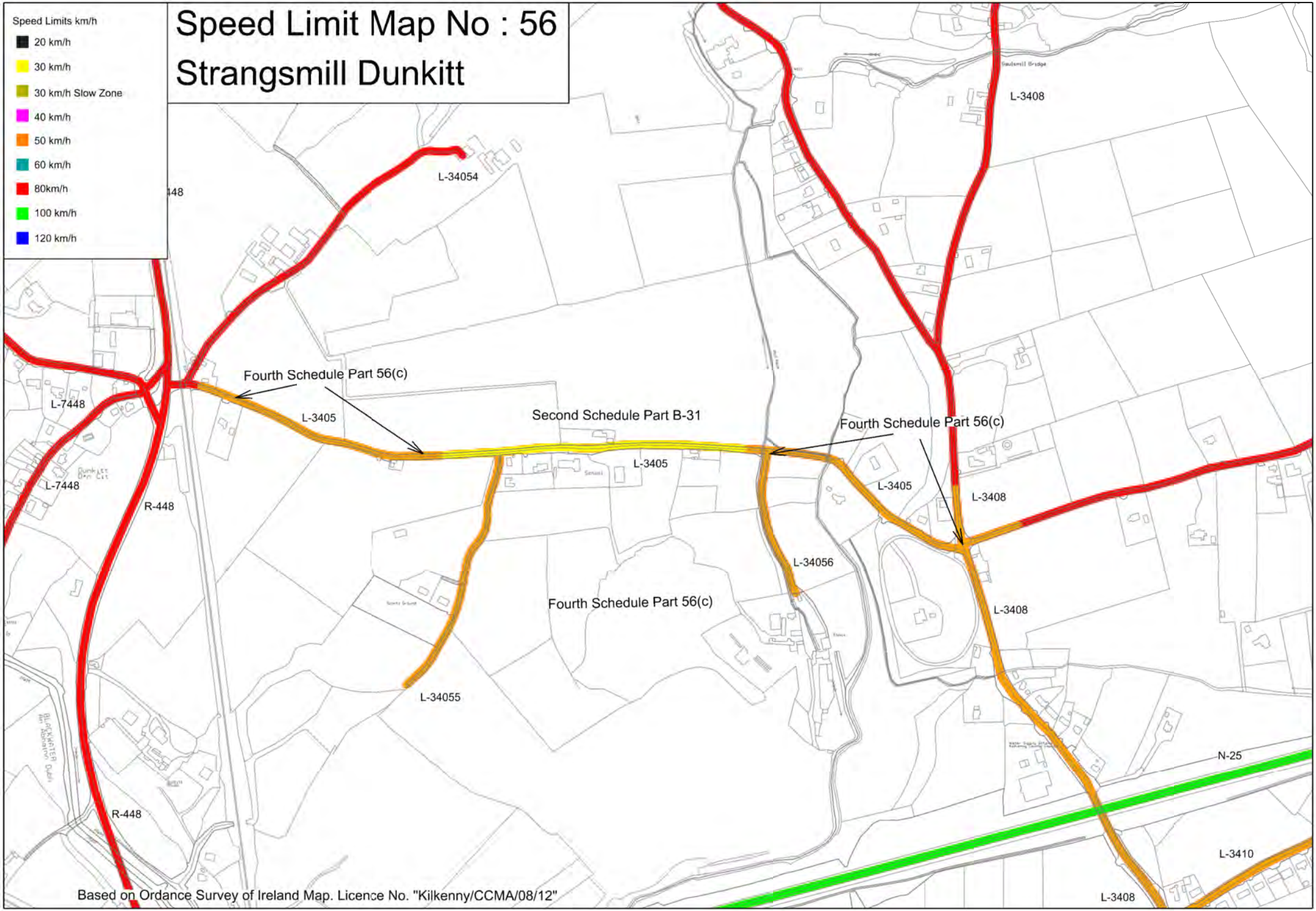
Speed Limits km/h
20 km/h
30 km/h
30 km/h Slow Zone
40 km/h
50 km/h
60 km/h
80km/h
100 km/h
120 km/h
Speed Limit Map No : 56
Strangsmill Dunkitt
L-34054
L-3408
L-7448
L-7448
R-448
Fourth Schedule Part 56(c)
L-3405
Second Schedule Part B-31
L-3405
Fourth Schedule Part 56(c)
L-3405
L-3408
L-34056
Fourth Schedule Part 56(c)
L-3408
L-34055
N-25
L-3410
R-448
L-3408
Based on Ordance Survey of Ireland Map. Licence No. "Kilkenny/CCMA/08/12"

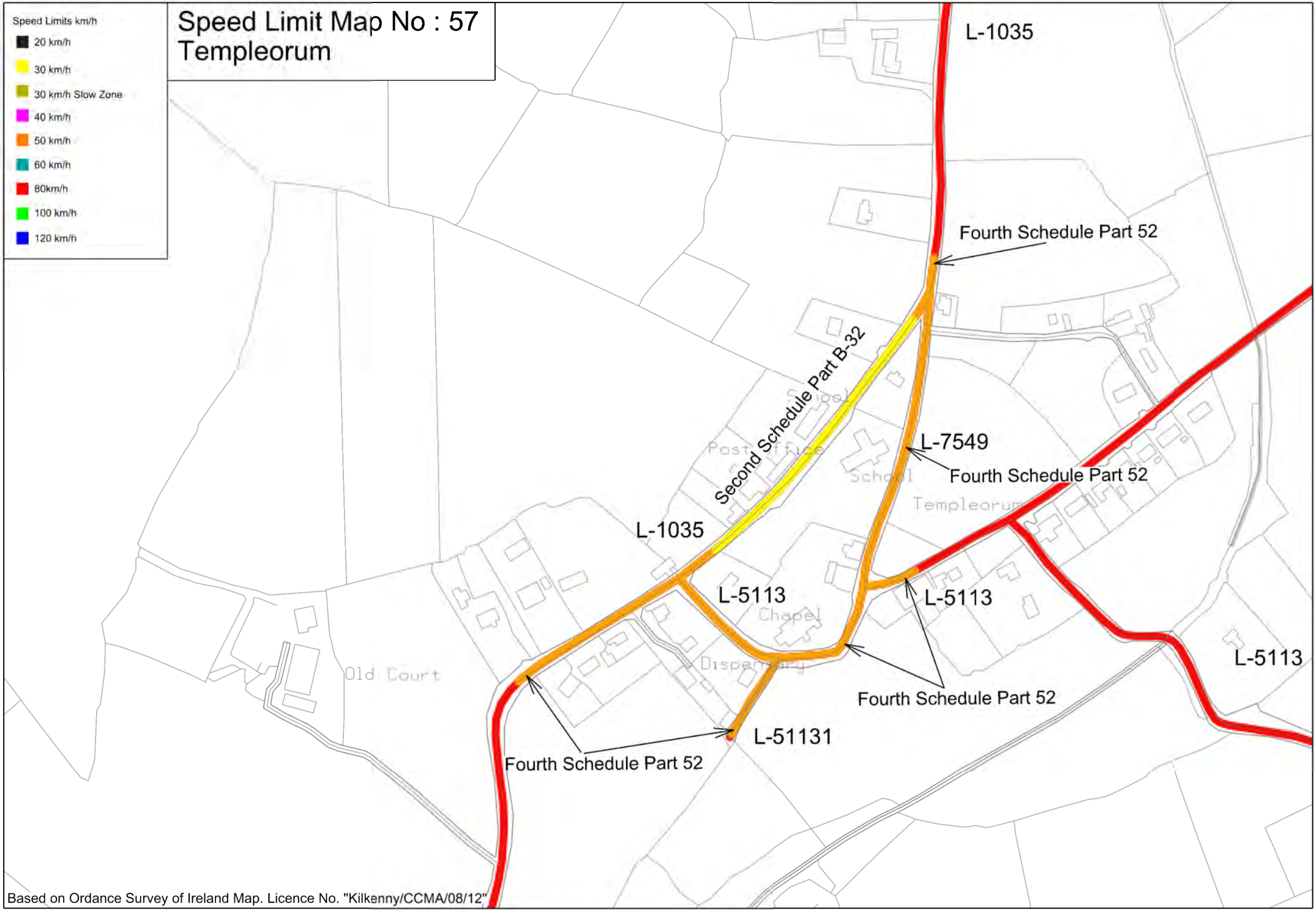
Speed Limits km/h
20 km/h
30 km/h
30 km/h Slow Zone
40 km/h
50 km/h
60 km/h
80km/h
100 km/h
120 km/h
Speed Limit Map No : 57
Templeorum
L-1035
Fourth Schedule Part 52
Second Schedule Part B-32
L-7549
Fourth Schedule Part 52
L-1035
L-5113
L-5113
L-5113
Fourth Schedule Part 52
L-51131
Fourth Schedule Part 52
Old Court
Chapel
Templeorum
Based on Ordance Survey of Ireland Map. Licence No. "Kilkenny/CCMA/08/12"

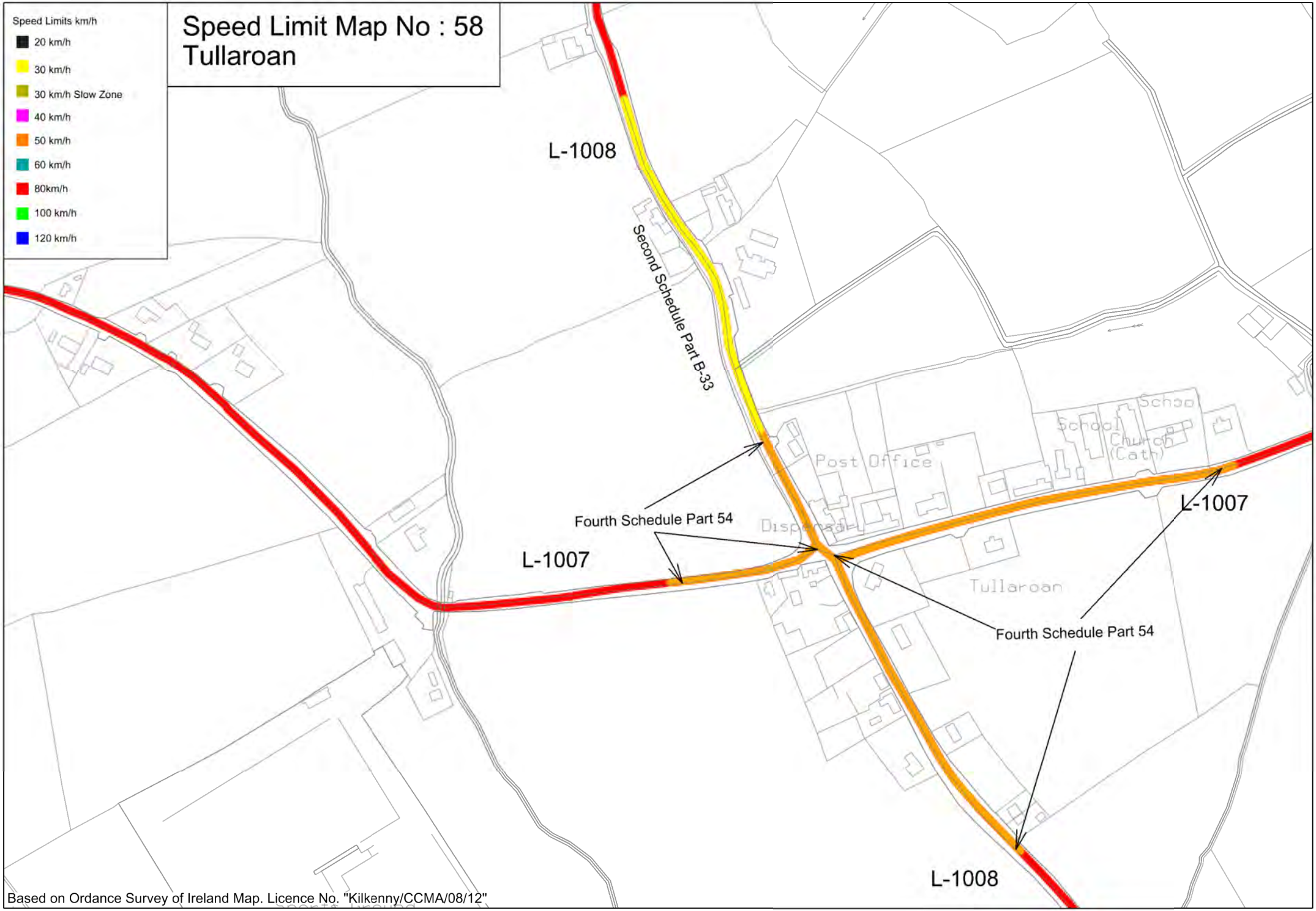
Speed Limits km/h
20 km/h
30 km/h
30 km/h Slow Zone
40 km/h
50 km/h
60 km/h
80km/h
100 km/h
120 km/h
Speed Limit Map No : 58
Tullaroan
L-1008
Second Schedule Part B-33
Post Office
School
Church (Cath)
Fourth Schedule Part 54
L-1007
Tullaroan
Fourth Schedule Part 54
L-1007
L-1008
Based on Ordance Survey of Ireland Map. Licence No. "Kilkenny/CCMA/08/12"

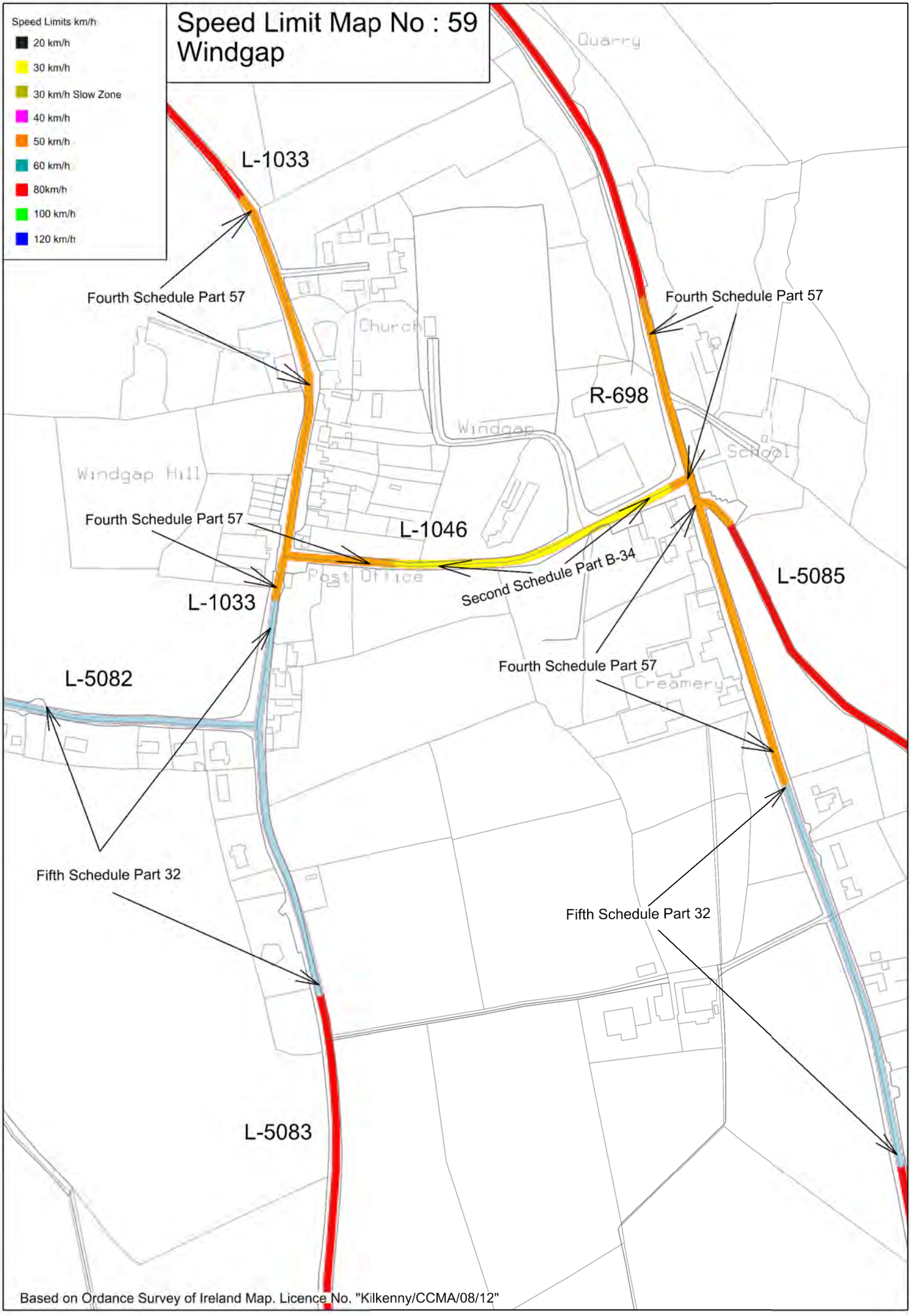
Speed Limits km/h
20 km/h
30 km/h
30 km/h Slow Zone
40 km/h
50 km/h
60 km/h
80km/h
100 km/h
120 km/h
Speed Limit Map No : 59
Windgap
Quarry
L-1033
Fourth Schedule Part 57
Church
Windgap
R-698
Fourth Schedule Part 57
School
Windgap Hill
Fourth Schedule Part 57
L-1046
Post Office
Second Schedule Part B-34
L-5085
L-1033
L-5082
Fourth Schedule Part 57
Creamery
Fifth Schedule Part 32
Fifth Schedule Part 32
L-5083
Based on Ordance Survey of Ireland Map. Licence No. "Kilkenny/CCMA/08/12"

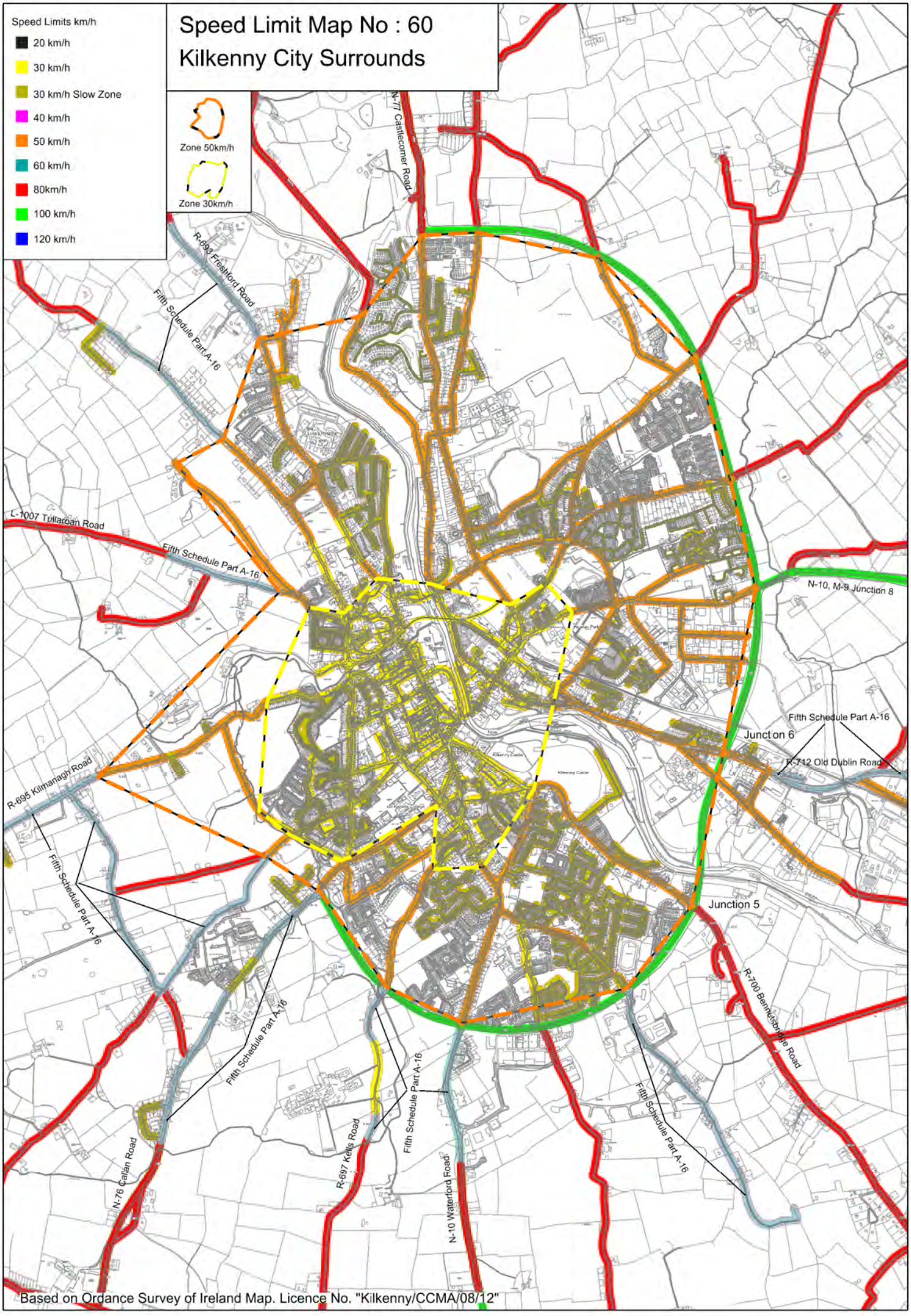
Speed Limits km/h
20 km/h
30 km/h
30 km/h Slow Zone
40 km/h
50 km/h
60 km/h
80km/h
100 km/h
120 km/h
Speed Limit Map No : 60
Kilkenny City Surrounds
Zone 50km/h
Zone 30km/h
N-77 Castlecomer Road
R-693 Freshford Road
Fifth Schedule Part A-16
L-1007 Tullaroan Road
Fifth Schedule Part A-16
N-10, M-9 Junction 8
Fifth Schedule Part A-16
Junction 6
R-712 Old Dublin Road
R-695 Kilmanagh Road
Fifth Schedule Part A-16
Junction 5
R-700 Bennettsbridge Road
Fifth Schedule Part A-16
Fifth Schedule Part A-16
Fifth Schedule Part A-16
N-76 Callan Road
R-697 Kells Road
Fifth Schedule Part A-16
N-10 Waterford Road
Based on Ordance Survey of Ireland Map. Licence No. "Kilkenny/CCMA/08/12"

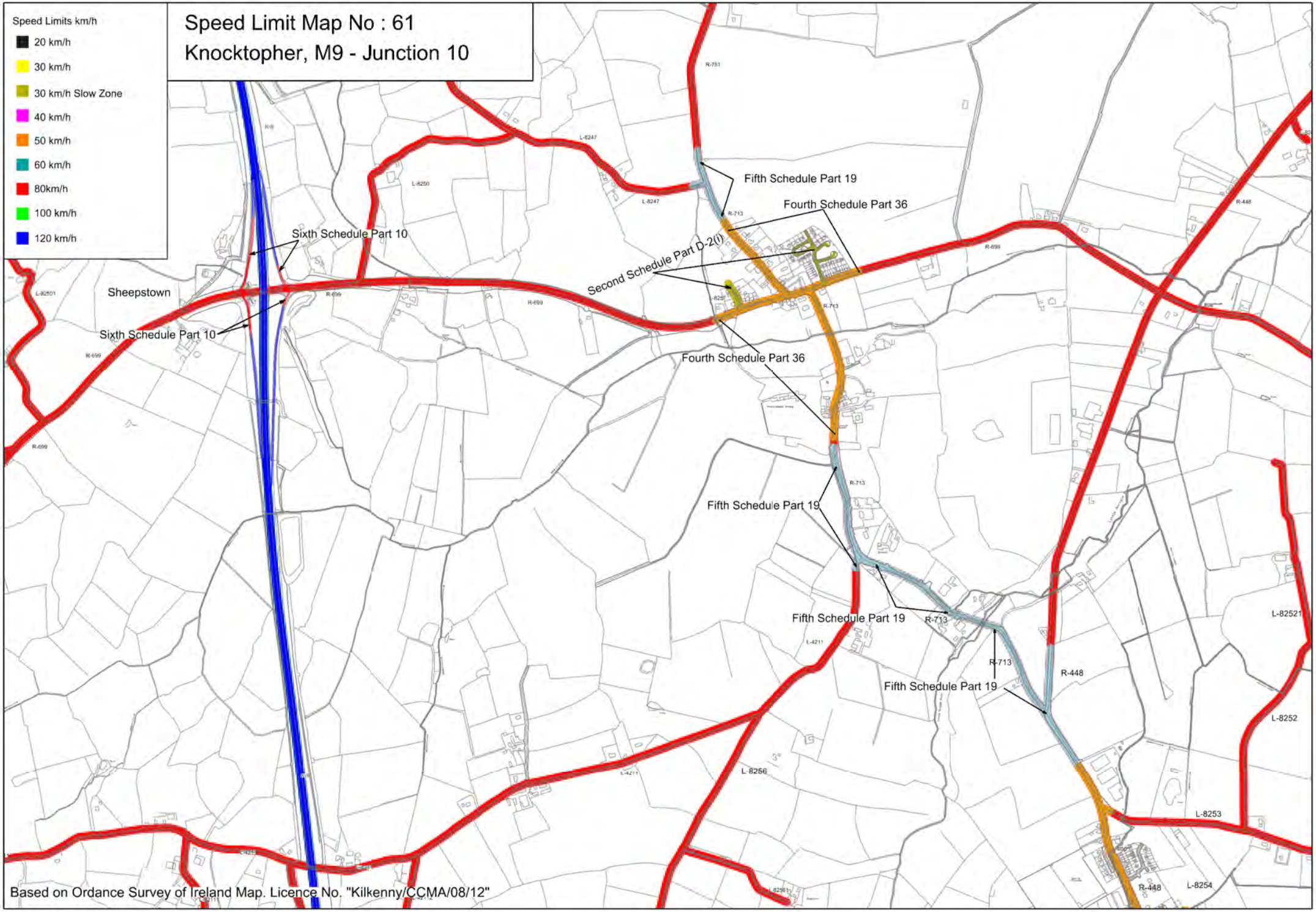
Speed Limit Map No : 61
Knocktopher, M9 - Junction 10
Speed Limits km/h
20 km/h
30 km/h
30 km/h Slow Zone
40 km/h
50 km/h
60 km/h
80km/h
100 km/h
120 km/h
Sheepstown
Sixth Schedule Part 10
Sixth Schedule Part 10
Fifth Schedule Part 19
Fourth Schedule Part 36
Second Schedule Part D-2(i)
Fourth Schedule Part 36
Fifth Schedule Part 19
Fifth Schedule Part 19
Fifth Schedule Part 19
R-713
R-448
L-8252
L-8253
L-8254
L-8256
L-82521
Based on Ordance Survey of Ireland Map. Licence No. "Kilkenny/CCMA/08/12"

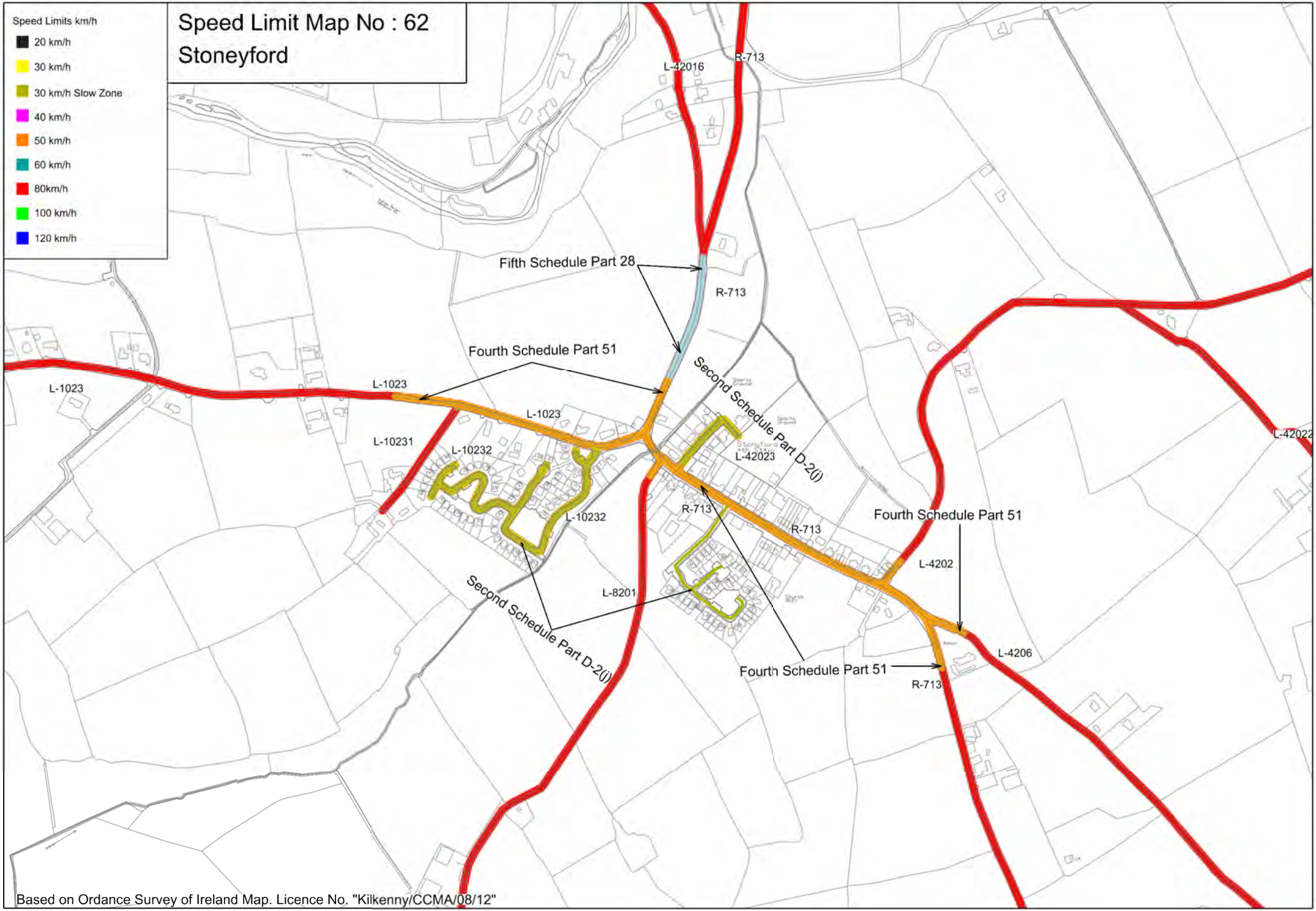
Speed Limits km/h
20 km/h
30 km/h
30 km/h Slow Zone
40 km/h
50 km/h
60 km/h
80km/h
100 km/h
120 km/h
Speed Limit Map No : 62
Stoneyford
L-42016
R-713
Fifth Schedule Part 28
R-713
Fourth Schedule Part 51
Second Schedule Part D-2(i)
L-1023
L-1023
L-1023
L-10231
L-10232
L-42023
L-42022
L-10232
R-713
R-713
Fourth Schedule Part 51
L-4202
L-8201
Second Schedule Part D-2(i)
L-4206
Fourth Schedule Part 51
R-713
Based on Ordance Survey of Ireland Map. Licence No. "Kilkenny/CCMA/08/12"

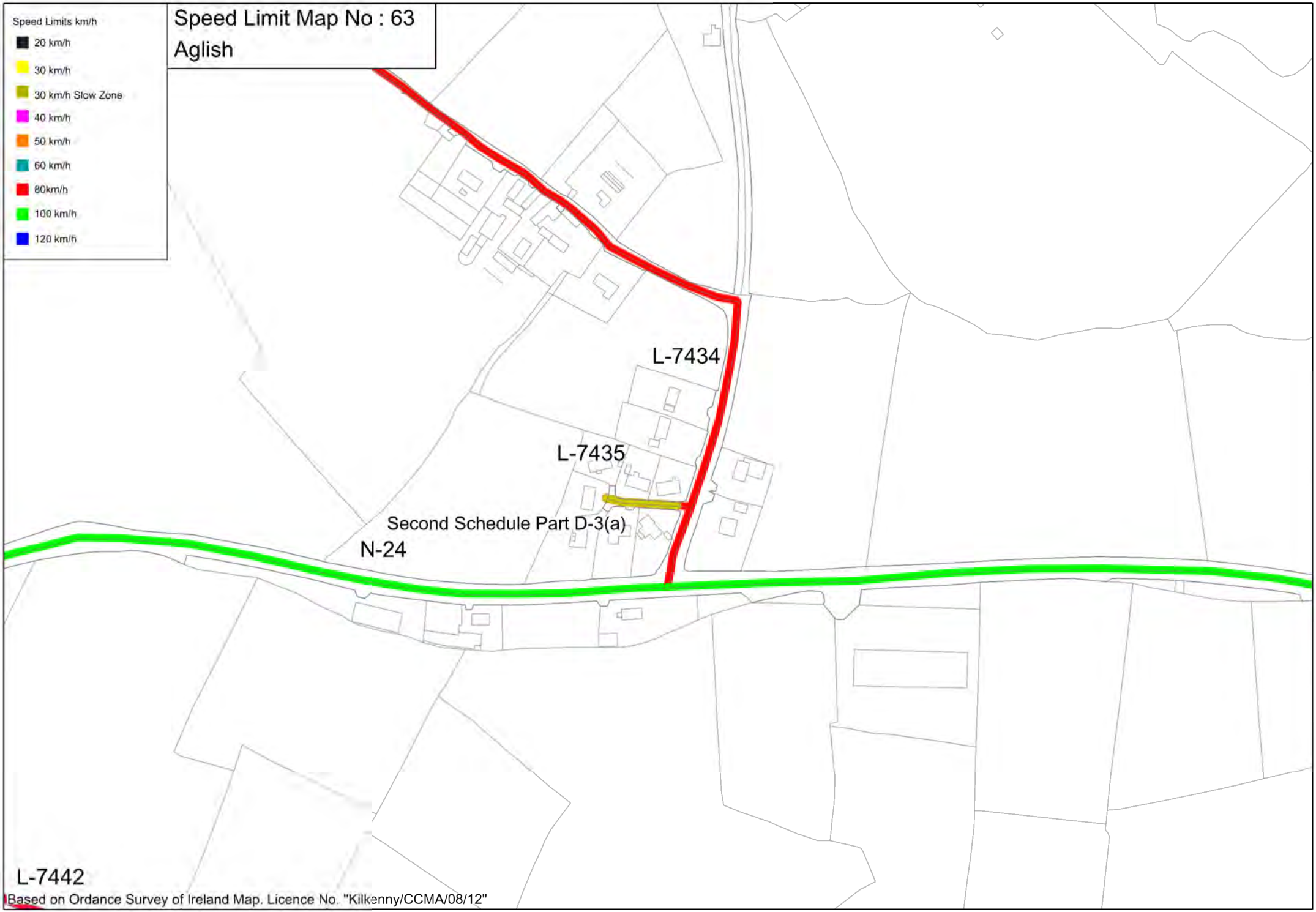
Speed Limits km/h
20 km/h
30 km/h
30 km/h Slow Zone
40 km/h
50 km/h
60 km/h
80km/h
100 km/h
120 km/h
Speed Limit Map No : 63
Aglish
L-7434
L-7435
Second Schedule Part D-3(a)
N-24
L-7442
Based on Ordance Survey of Ireland Map. Licence No. "Kilkenny/CCMA/08/12"

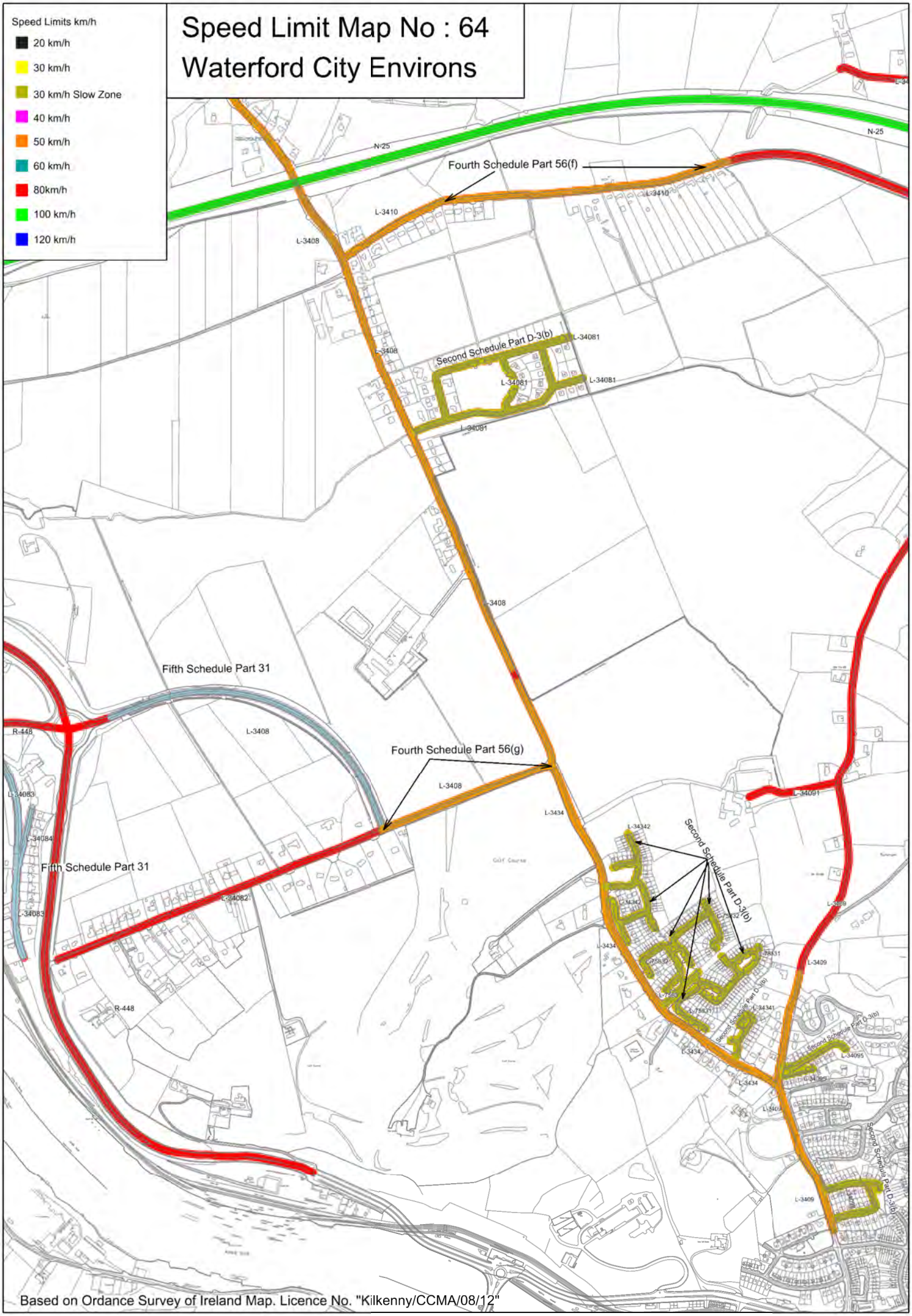
Speed Limits km/h
20 km/h
30 km/h
30 km/h Slow Zone
40 km/h
50 km/h
60 km/h
80km/h
100 km/h
120 km/h
Speed Limit Map No : 64
Waterford City Environs
N-25
Fourth Schedule Part 56(f)
L-3410
L-3408
Second Schedule Part D-3(b)
L-34081
Fifth Schedule Part 31
R-448
Fourth Schedule Part 56(g)
L-34083
L-34084
L-34082
L-3434
L-34342
L-34091
L-3409
L-34341
L-34095
Based on Ordance Survey of Ireland Map. Licence No. "Kilkenny/CCMA/08/12"

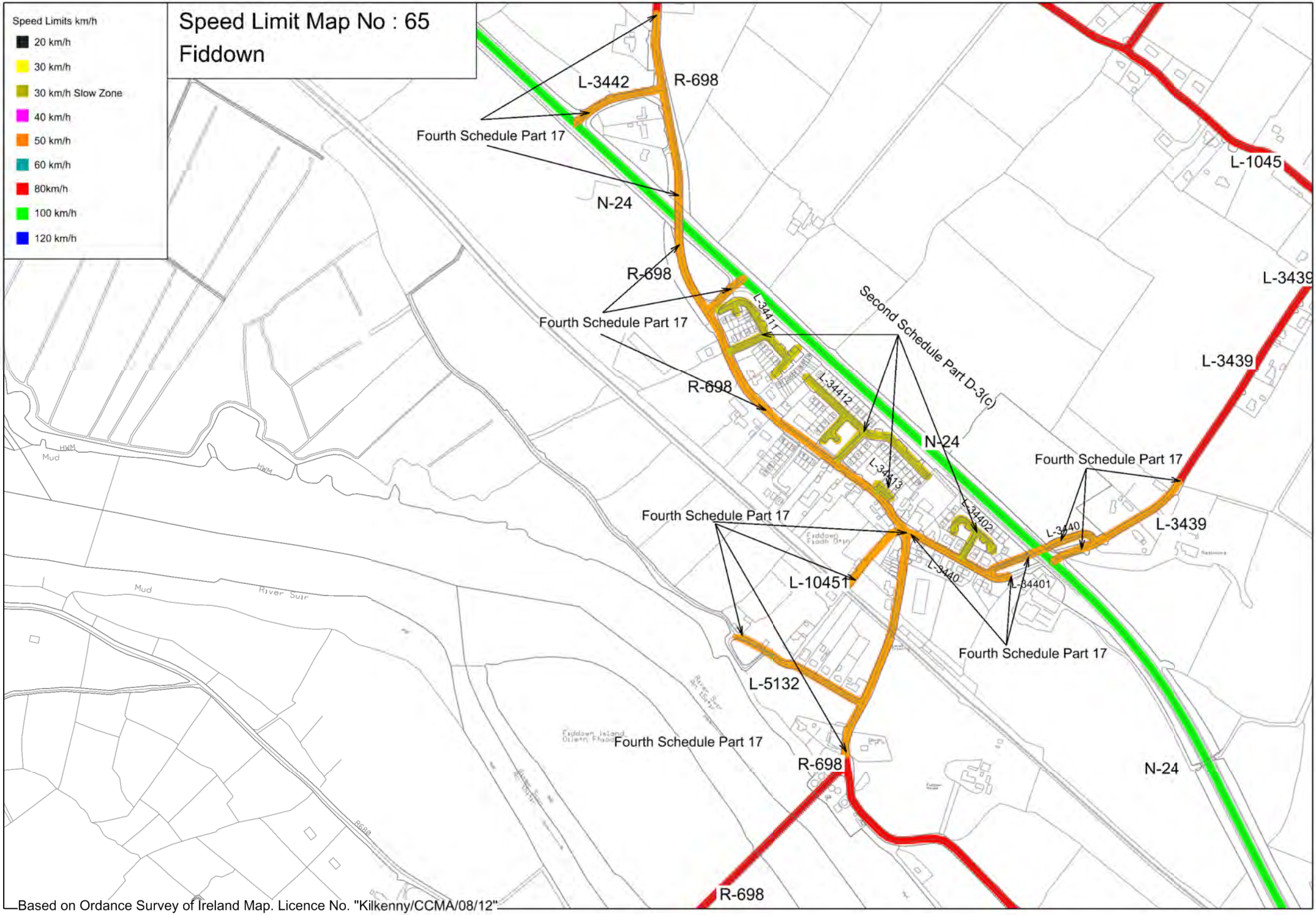

Based on Ordance Survey of Ireland Map. Licence No. "Kilkenny/CCMA/08/12"

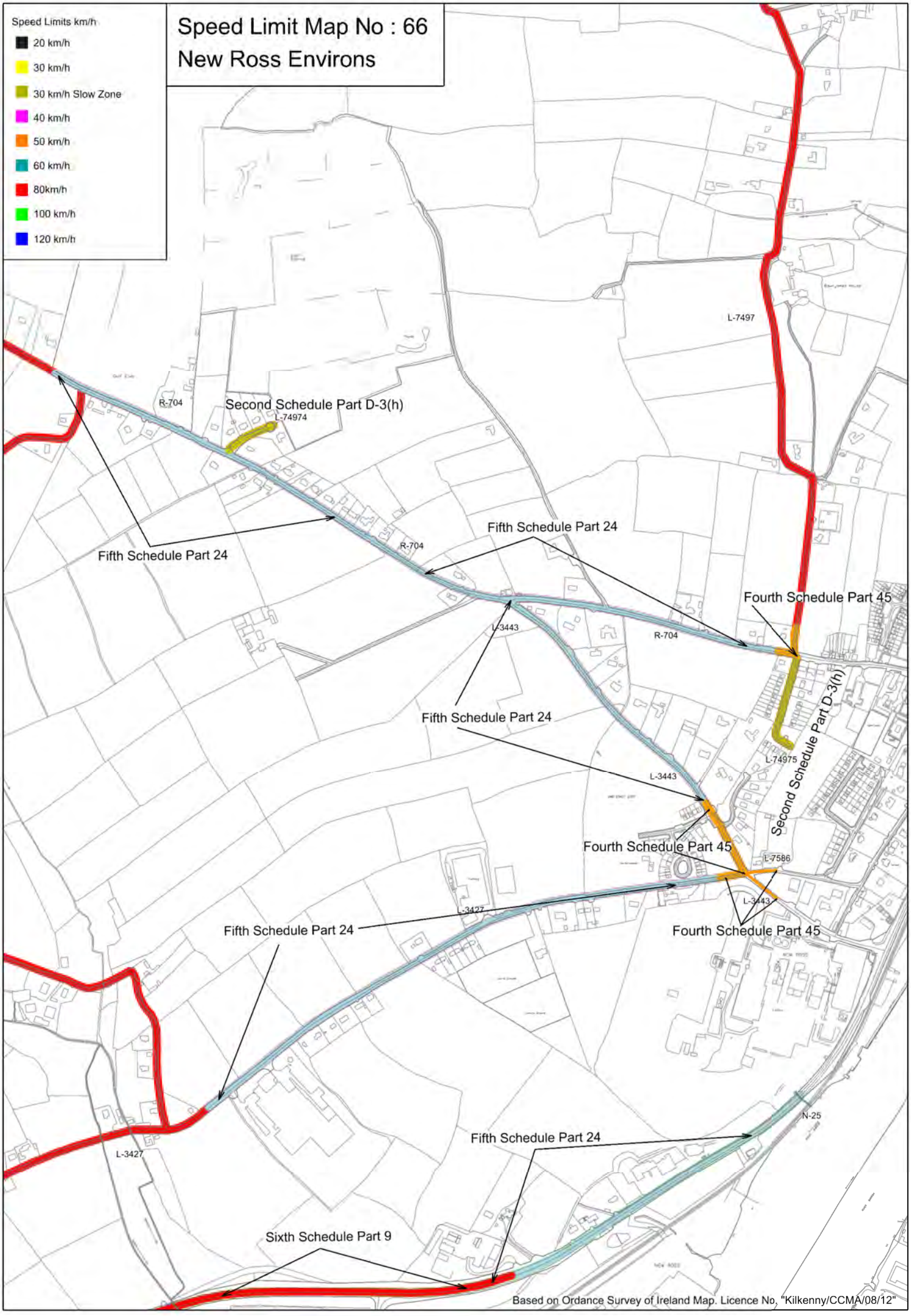
Speed Limits km/h
20 km/h
30 km/h
30 km/h Slow Zone
40 km/h
50 km/h
60 km/h
80km/h
100 km/h
120 km/h
Speed Limit Map No : 66
New Ross Environs
L-7497
R-704
Second Schedule Part D-3(h)
L-74974
Fifth Schedule Part 24
Fifth Schedule Part 24
R-704
Fifth Schedule Part 24
Fourth Schedule Part 45
L-3443
R-704
Fifth Schedule Part 24
L-74975
Second Schedule Part D-3(h)
L-3443
Fourth Schedule Part 45
L-7586
L-3443
L-3427
Fifth Schedule Part 24
Fourth Schedule Part 45
N-25
Fifth Schedule Part 24
L-3427
Sixth Schedule Part 9
Based on Ordance Survey of Ireland Map. Licence No, "Kilkenny/CCMA/08/12"

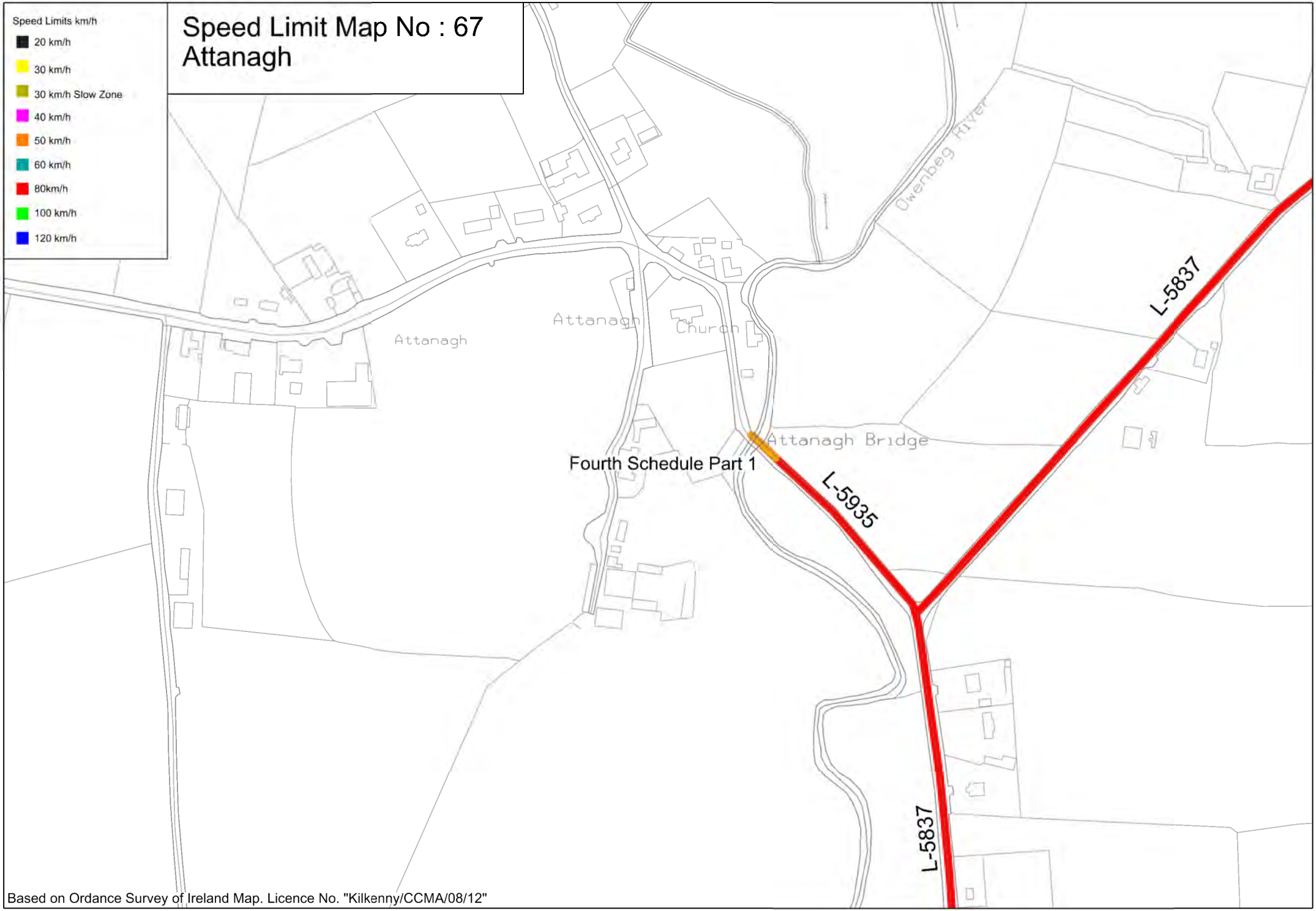
Speed Limits km/h
20 km/h
30 km/h
30 km/h Slow Zone
40 km/h
50 km/h
60 km/h
80km/h
100 km/h
120 km/h
Speed Limit Map No : 67
Attanagh
Owenbeg River
Attanagh
Attanagh Church
Attanagh Bridge
Fourth Schedule Part 1
L-5935
L-5837
L-5837
Based on Ordance Survey of Ireland Map. Licence No. "Kilkenny/CCMA/08/12"

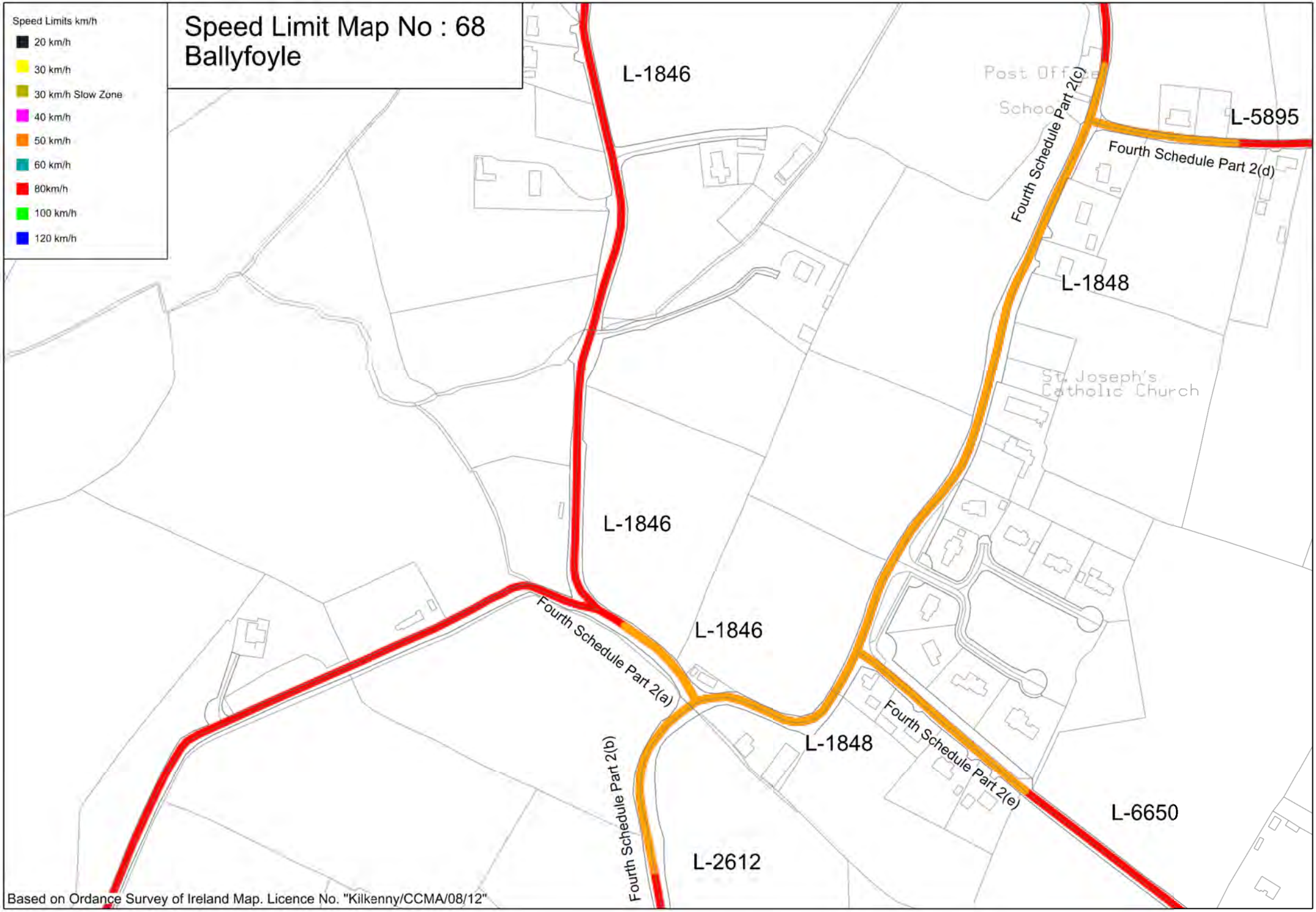
Speed Limits km/h
20 km/h
30 km/h
30 km/h Slow Zone
40 km/h
50 km/h
60 km/h
80km/h
100 km/h
120 km/h
Speed Limit Map No : 68
Ballyfoyle
L-1846
L-1846
L-1846
Post Office
School
L-5895
Fourth Schedule Part 2(c)
Fourth Schedule Part 2(d)
L-1848
St. Joseph's
Catholic Church
Fourth Schedule Part 2(a)
Fourth Schedule Part 2(b)
L-1848
Fourth Schedule Part 2(e)
L-6650
L-2612
Based on Ordance Survey of Ireland Map. Licence No. "Kilkenny/CCMA/08/12"

Speed Limits km/h
20 km/h
30 km/h
30 km/h Slow Zone
40 km/h
50 km/h
60 km/h
80km/h
100 km/h
120 km/h
Speed Limit Map No : 69
Ballyouskill
R-432
R-432
Fourth Schedule Part 4(a)
L-5839
Fourth Schedule Part 4(b)
School
R-432
L-5839
Based on Ordance Survey of Ireland Map. Licence No. "Kilkenny/CCMA/08/12"

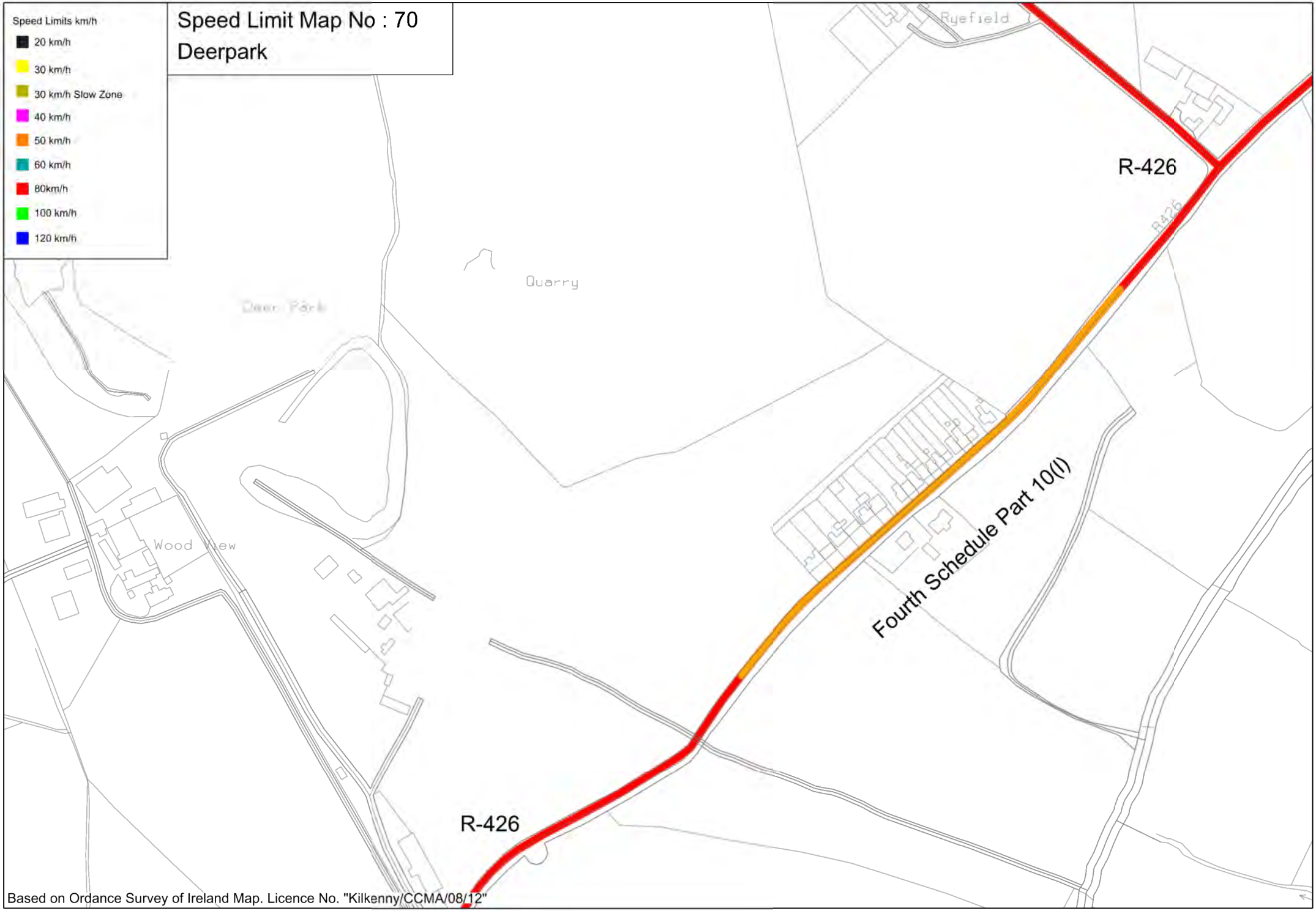
Speed Limits km/h
20 km/h
30 km/h
30 km/h Slow Zone
40 km/h
50 km/h
60 km/h
80km/h
100 km/h
120 km/h
Speed Limit Map No : 70
Deerpark
Ryefield
R-426
R426
Quarry
Deer Park
Wood View
Fourth Schedule Part 10(l)
R-426
Based on Ordance Survey of Ireland Map. Licence No. "Kilkenny/CCMA/08/12"

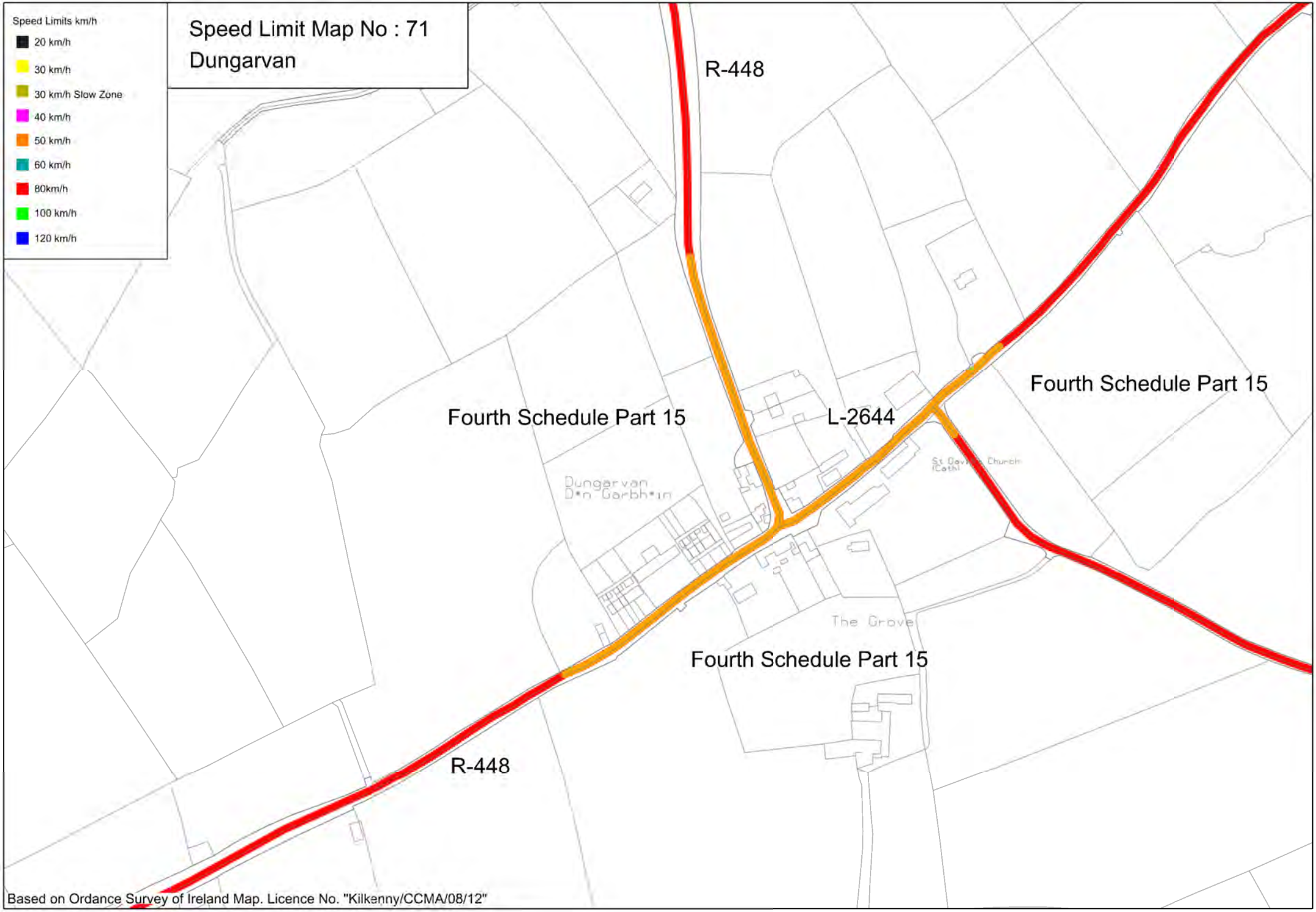
Speed Limits km/h
20 km/h
30 km/h
30 km/h Slow Zone
40 km/h
50 km/h
60 km/h
80km/h
100 km/h
120 km/h
Speed Limit Map No : 71
Dungarvan
R-448
Fourth Schedule Part 15
L-2644
Fourth Schedule Part 15
Dungarvan
Den Garbhain
The Grove
Fourth Schedule Part 15
R-448
Based on Ordance Survey of Ireland Map. Licence No. "Kilkenny/CCMA/08/12"

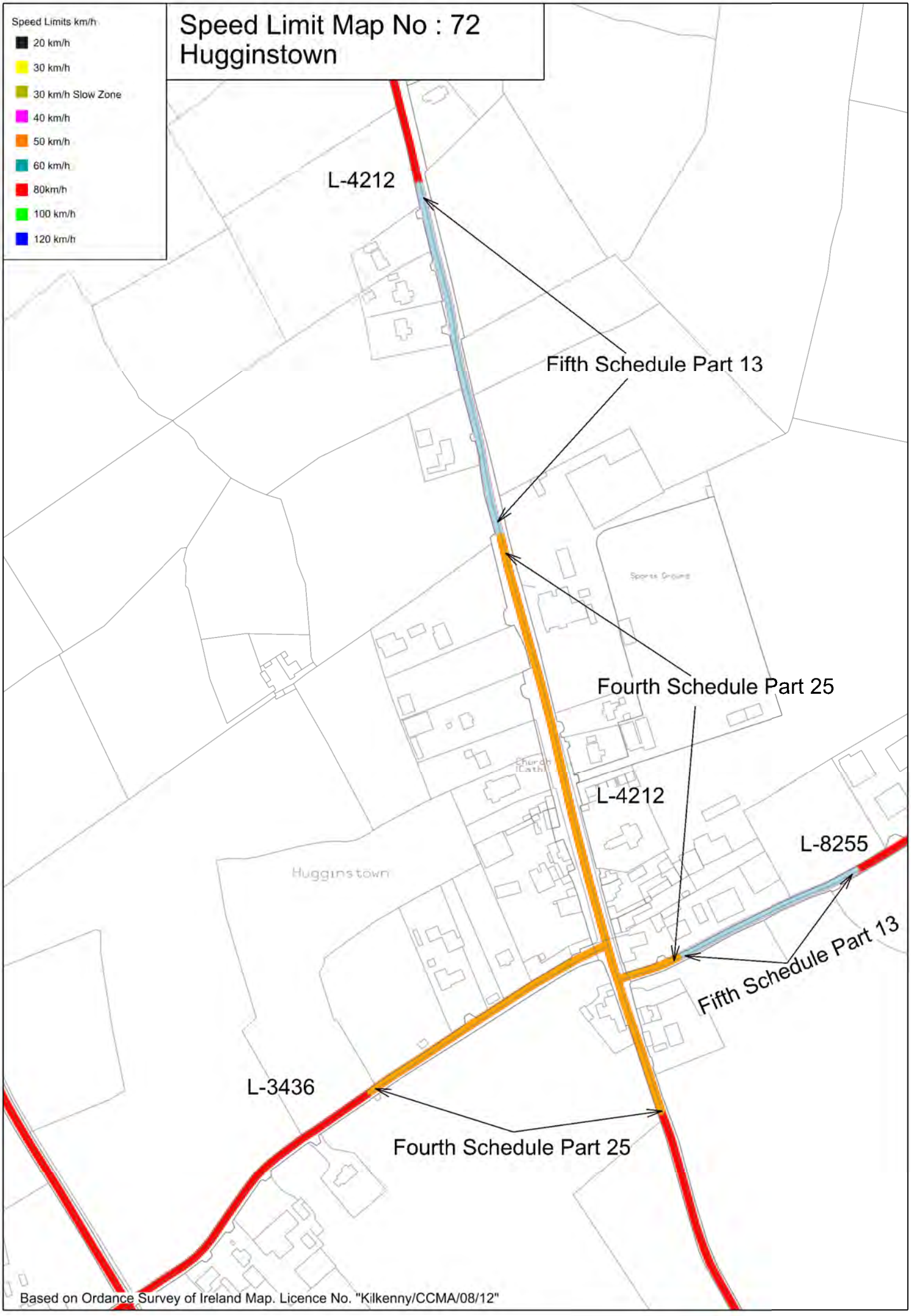
Speed Limits km/h
20 km/h
30 km/h
30 km/h Slow Zone
40 km/h
50 km/h
60 km/h
80km/h
100 km/h
120 km/h
Speed Limit Map No : 72
Hugginstown
L-4212
Fifth Schedule Part 13
Fourth Schedule Part 25
L-4212
L-8255
Fifth Schedule Part 13
L-3436
Fourth Schedule Part 25
Hugginstown
Based on Ordance Survey of Ireland Map. Licence No. "Kilkenny/CCMA/08/12"

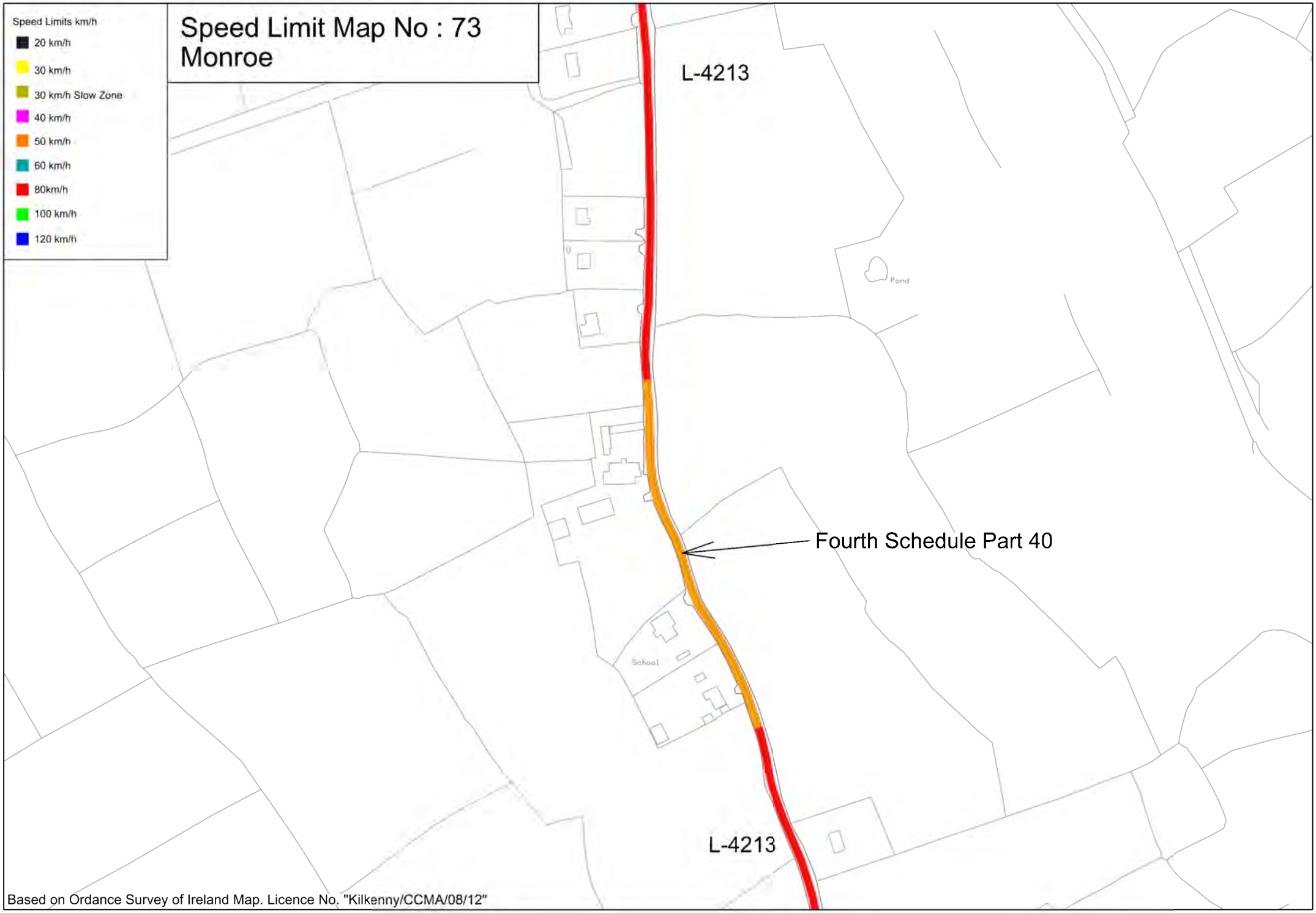
Speed Limits km/h
20 km/h
30 km/h
30 km/h Slow Zone
40 km/h
50 km/h
60 km/h
80km/h
100 km/h
120 km/h
Speed Limit Map No : 73
Monroe
L-4213
Pond
Fourth Schedule Part 40
School
L-4213
Based on Ordance Survey of Ireland Map. Licence No. "Kilkenny/CCMA/08/12"

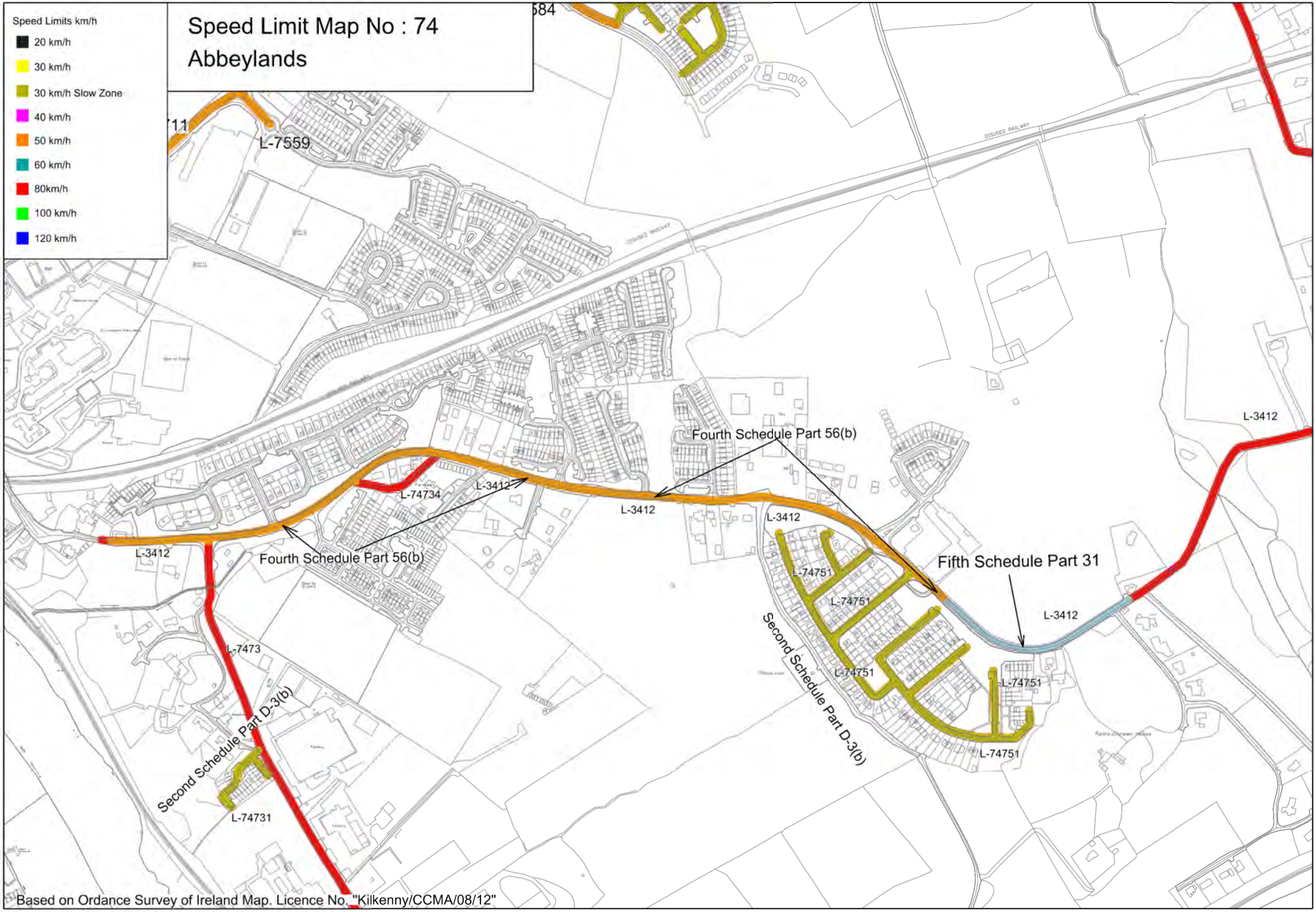
Speed Limits km/h
20 km/h
30 km/h
30 km/h Slow Zone
40 km/h
50 km/h
60 km/h
80km/h
100 km/h
120 km/h
Speed Limit Map No : 74
Abbeylands
L-7559
L-3412
L-74734
L-3412
L-3412
L-3412
Fourth Schedule Part 56(b)
Fourth Schedule Part 56(b)
L-3412
L-3412
Fifth Schedule Part 31
L-74751
L-74751
L-74751
L-74751
L-74751
Second Schedule Part D-3(b)
Second Schedule Part D-3(b)
L-7473
L-74731
DISUSED RAILWAY
Based on Ordance Survey of Ireland Map. Licence No. "Kilkenny/CCMA/08/12"

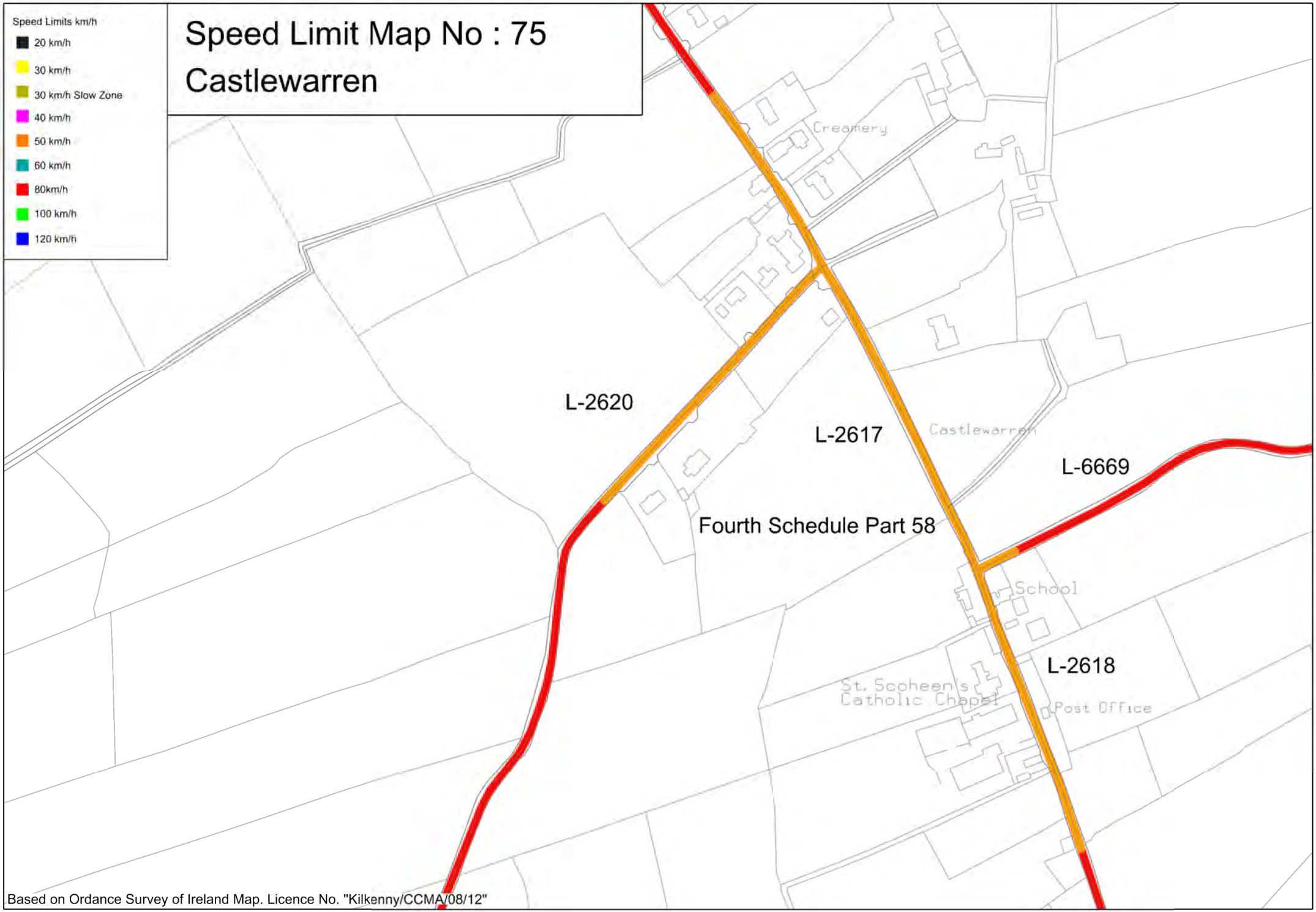
Speed Limits km/h
20 km/h
30 km/h
30 km/h Slow Zone
40 km/h
50 km/h
60 km/h
80km/h
100 km/h
120 km/h
Speed Limit Map No : 75
Castlewarren
Creamery
L-2620
L-2617
Castlewarren
L-6669
Fourth Schedule Part 58
School
L-2618
St. Scoheen's
Catholic Chapel
Post Office
Based on Ordance Survey of Ireland Map. Licence No. "Kilkenny/CCMA/08/12"

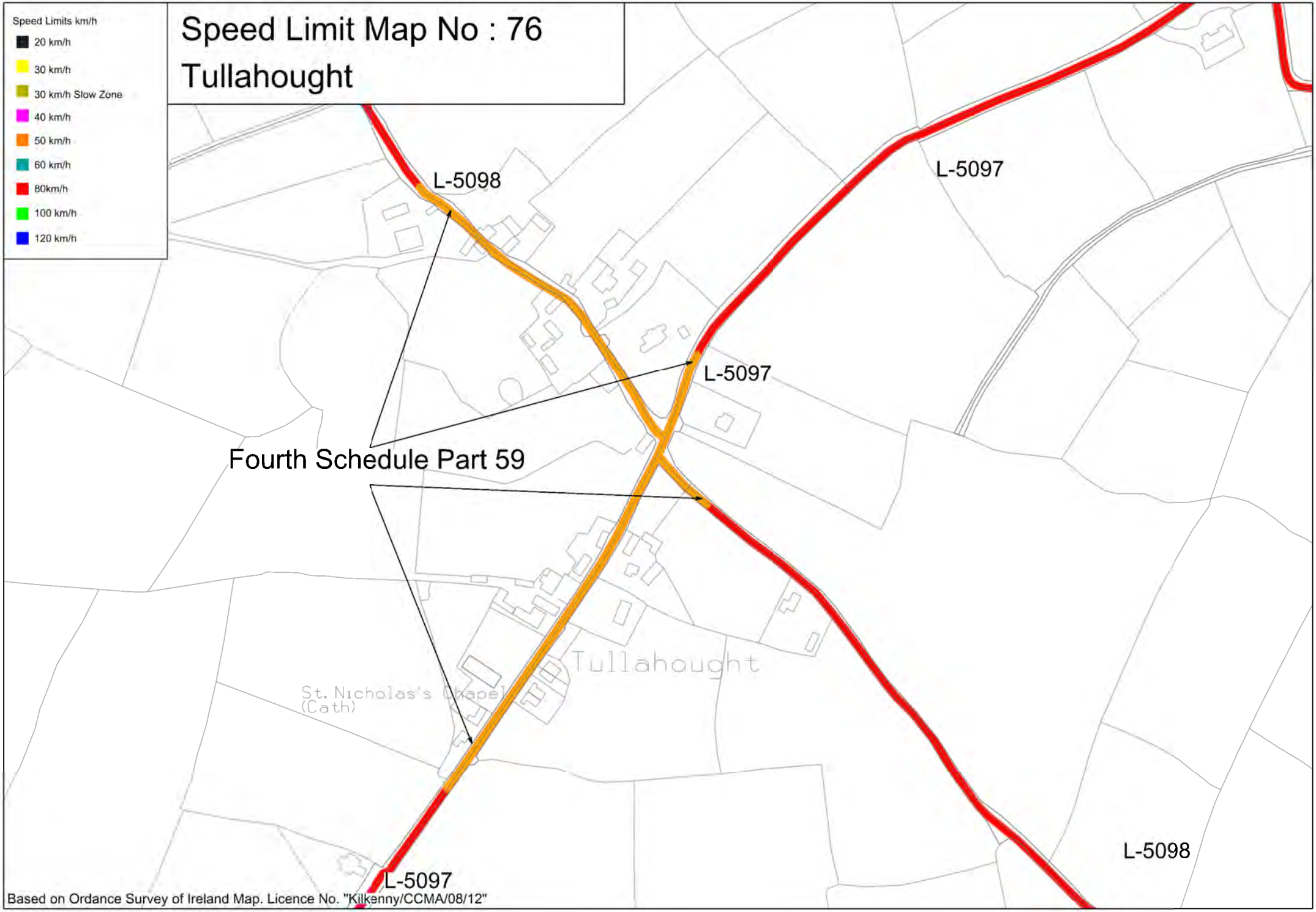
Speed Limits km/h
20 km/h
30 km/h
30 km/h Slow Zone
40 km/h
50 km/h
60 km/h
80km/h
100 km/h
120 km/h
Speed Limit Map No : 76
Tullahought
L-5098
L-5097
L-5097
Fourth Schedule Part 59
Tullahought
St. Nicholas's Chapel
(Cath)
L-5098
L-5097
Based on Ordance Survey of Ireland Map. Licence No. "Kilkenny/CCMA/08/12"

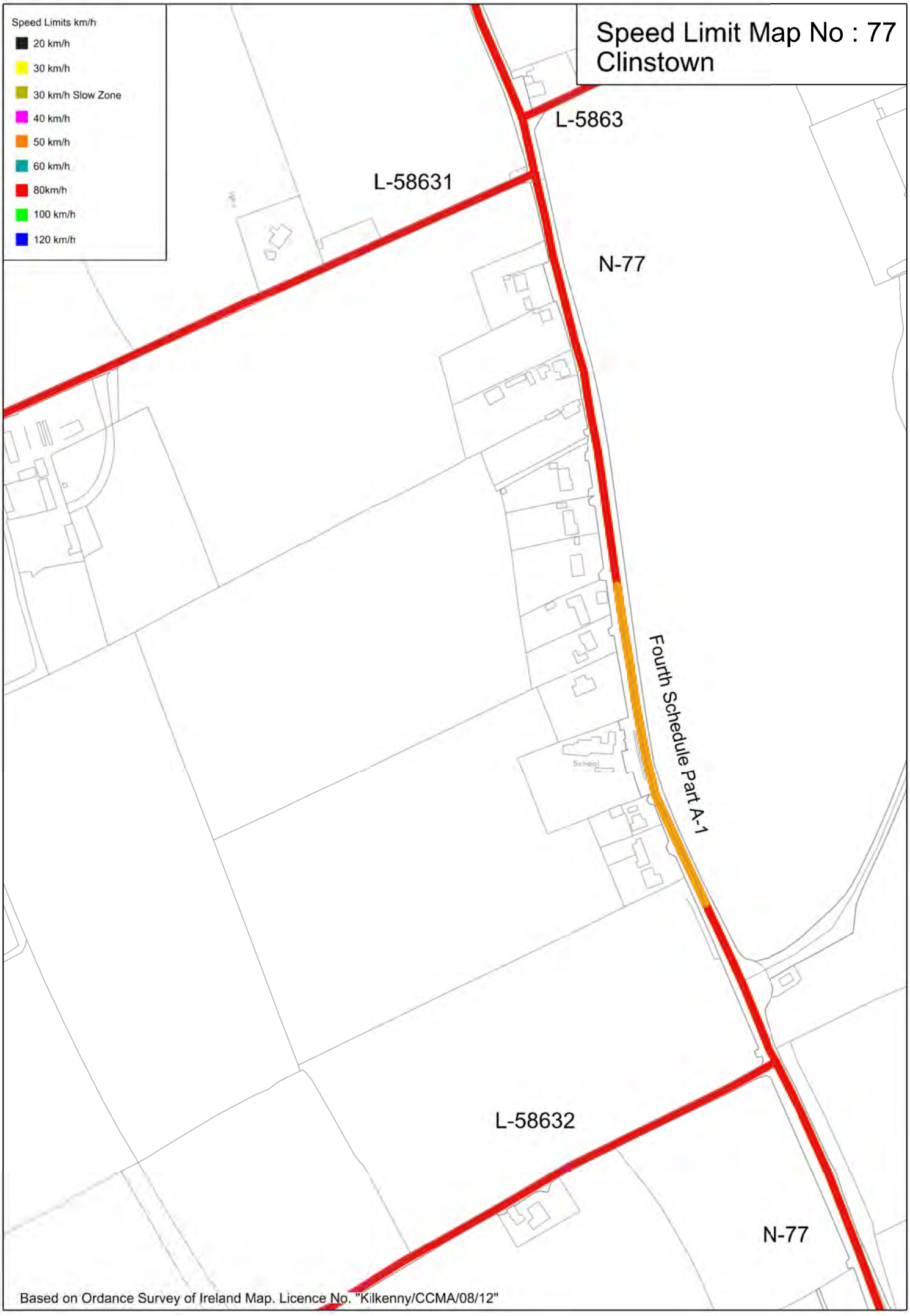
Speed Limits km/h
20 km/h
30 km/h
30 km/h Slow Zone
40 km/h
50 km/h
60 km/h
80km/h
100 km/h
120 km/h
Speed Limit Map No : 77
Clinstown
L-5863
L-58631
N-77
Fourth Schedule Part A-1
School
L-58632
N-77
Based on Ordance Survey of Ireland Map. Licence No. "Kilkenny/CCMA/08/12"

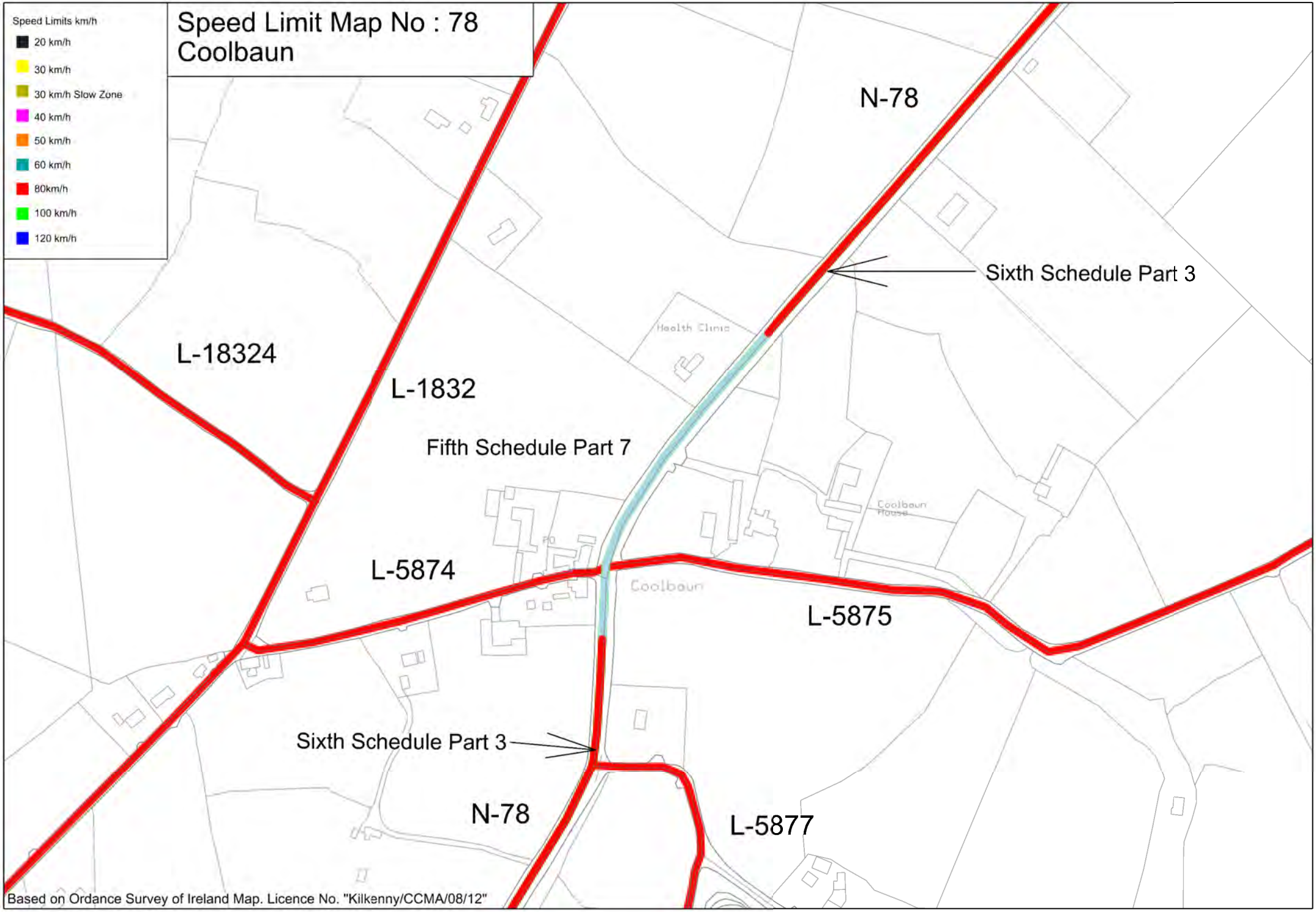
Speed Limits km/h
20 km/h
30 km/h
30 km/h Slow Zone
40 km/h
50 km/h
60 km/h
80km/h
100 km/h
120 km/h
Speed Limit Map No : 78
Coolbaun
N-78
Sixth Schedule Part 3
Health Clinic
L-18324
L-1832
Fifth Schedule Part 7
Coolbaun House
L-5874
Coolbaun
L-5875
Sixth Schedule Part 3
N-78
L-5877
Based on Ordance Survey of Ireland Map. Licence No. "Kilkenny/CCMA/08/12"

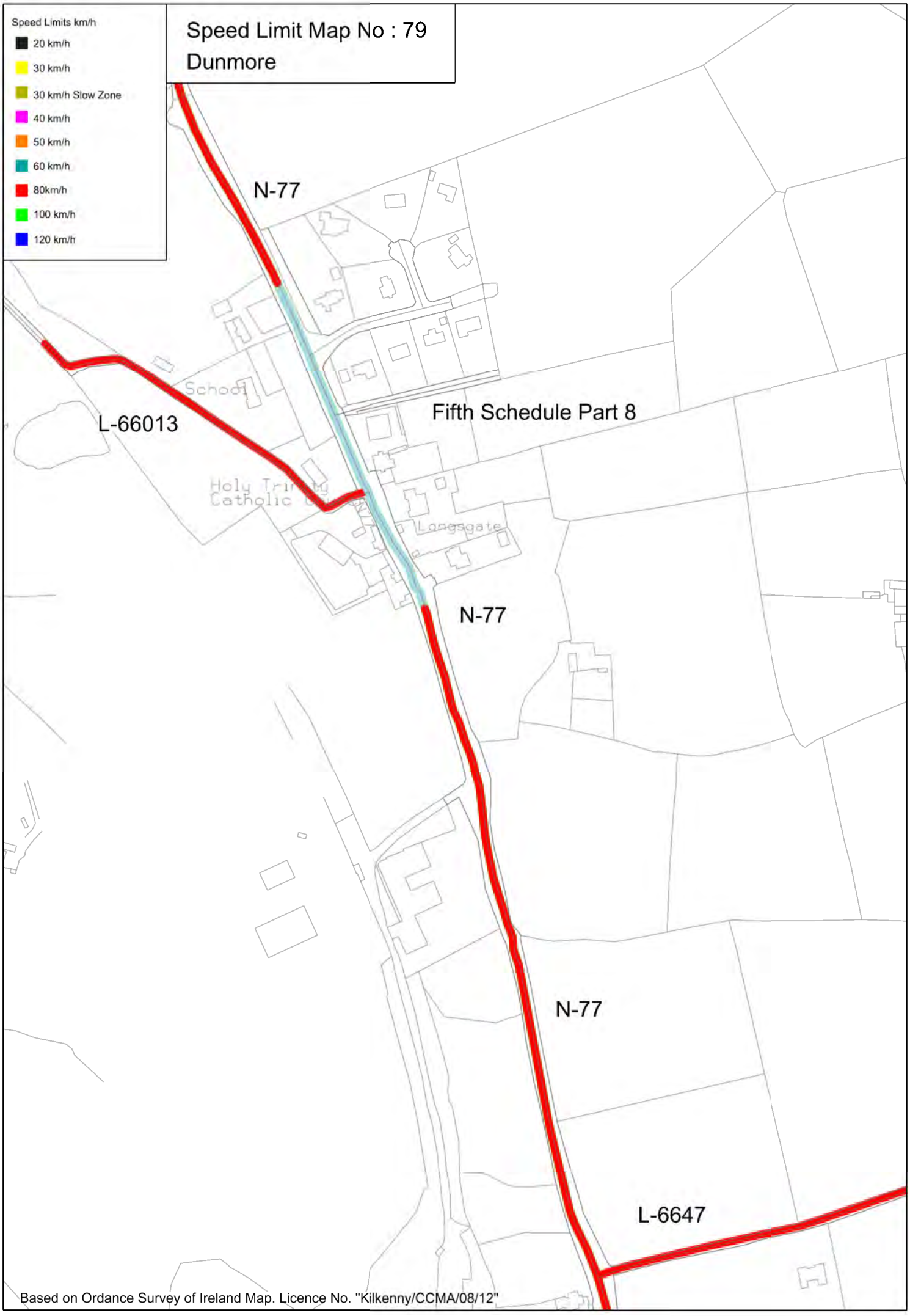

Based on Ordance Survey of Ireland Map. Licence No. "Kilkenny/CCMA/08/12"

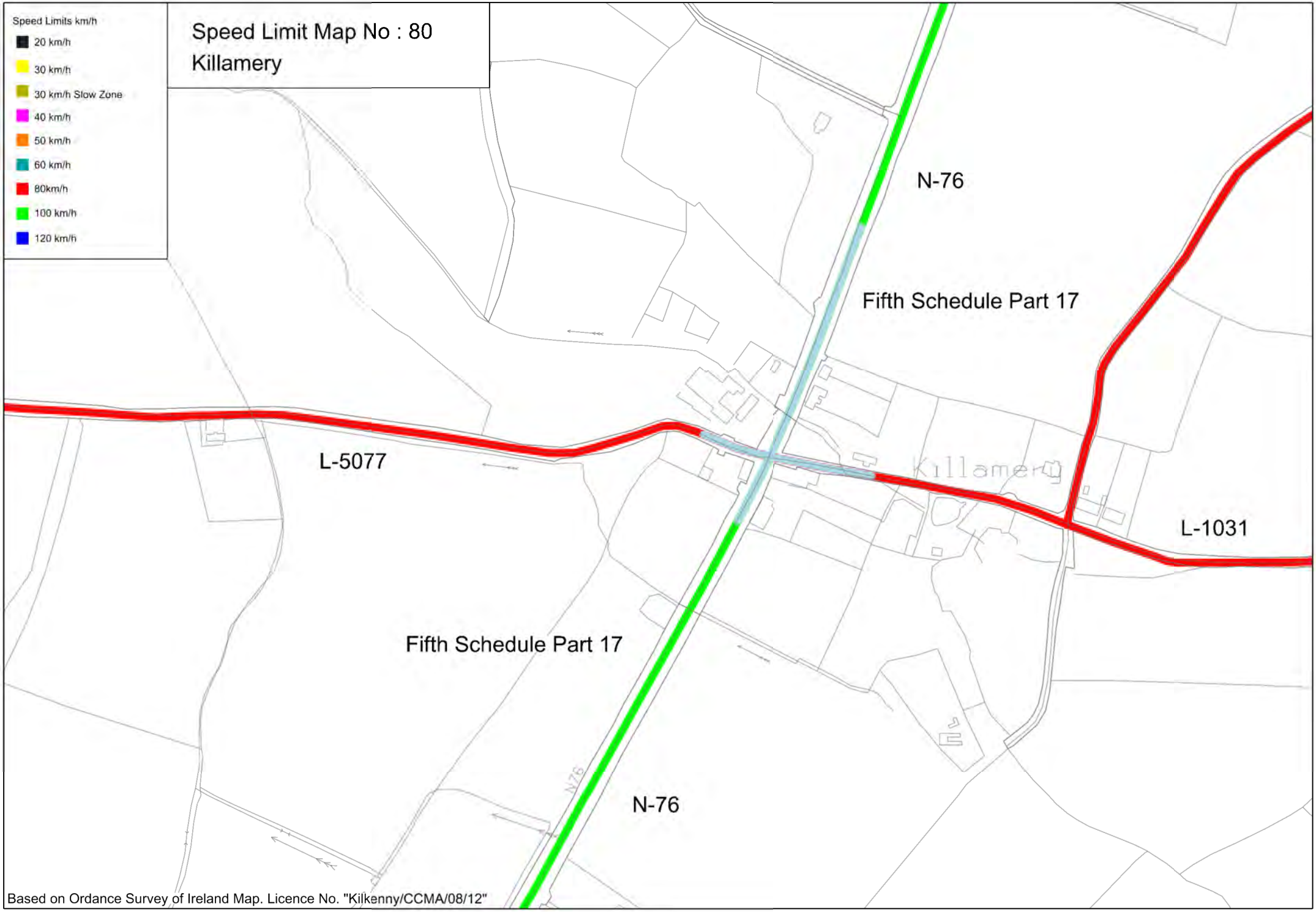
Speed Limits km/h
20 km/h
30 km/h
30 km/h Slow Zone
40 km/h
50 km/h
60 km/h
80km/h
100 km/h
120 km/h
Speed Limit Map No : 80
Killamery
N-76
Fifth Schedule Part 17
L-5077
Killamery
L-1031
Fifth Schedule Part 17
N-76
Based on Ordance Survey of Ireland Map. Licence No. "Kilkenny/CCMA/08/12"

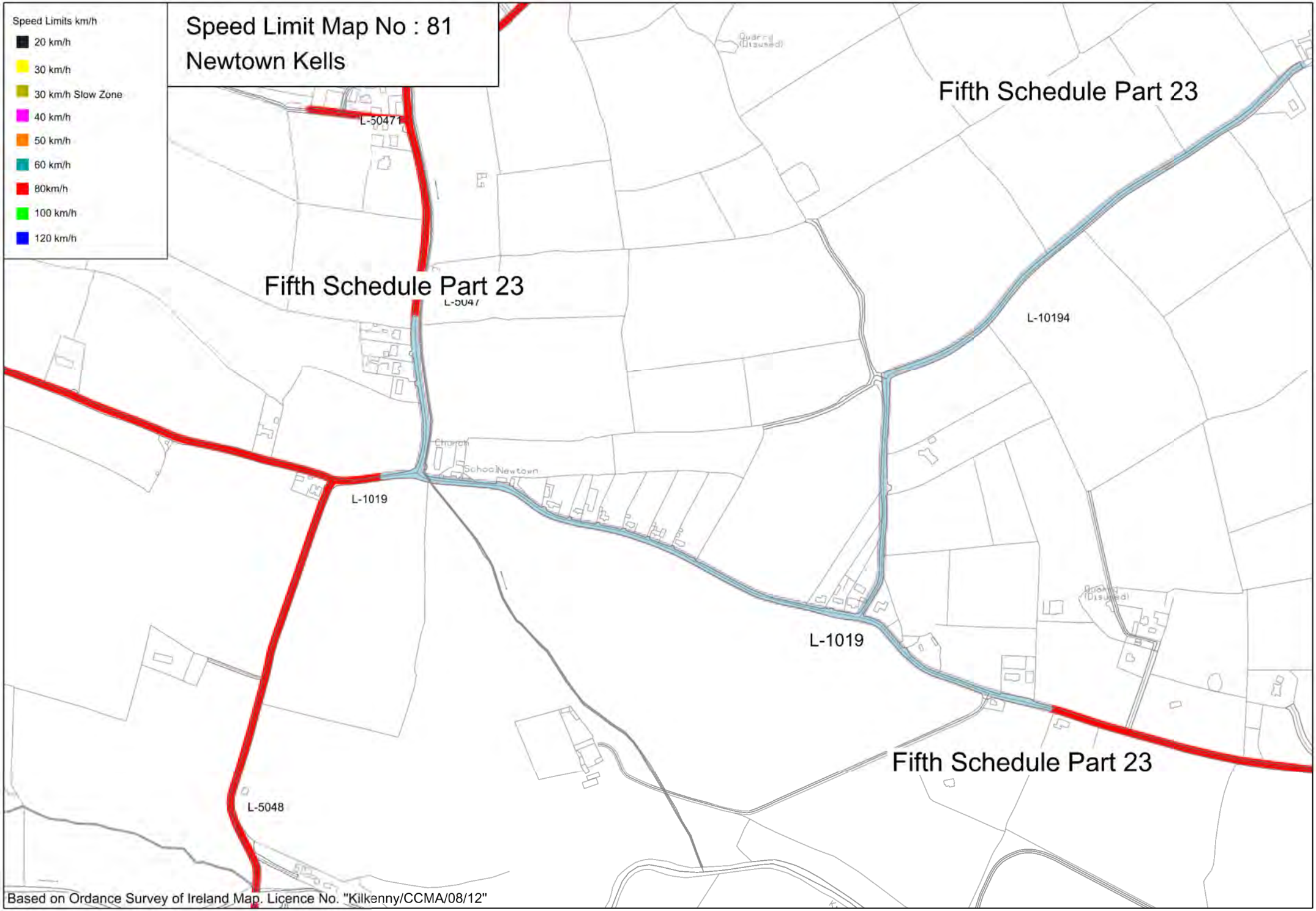
Speed Limits km/h
20 km/h
30 km/h
30 km/h Slow Zone
40 km/h
50 km/h
60 km/h
80km/h
100 km/h
120 km/h
Speed Limit Map No : 81
Newtown Kells
Fifth Schedule Part 23
Fifth Schedule Part 23
Fifth Schedule Part 23
L-50471
L-5047
L-10194
L-1019
L-1019
L-5048
Church
School
Newtown
Quarry (Disused)
Quarry (Disused)
Based on Ordance Survey of Ireland Map. Licence No. "Kilkenny/CCMA/08/12"

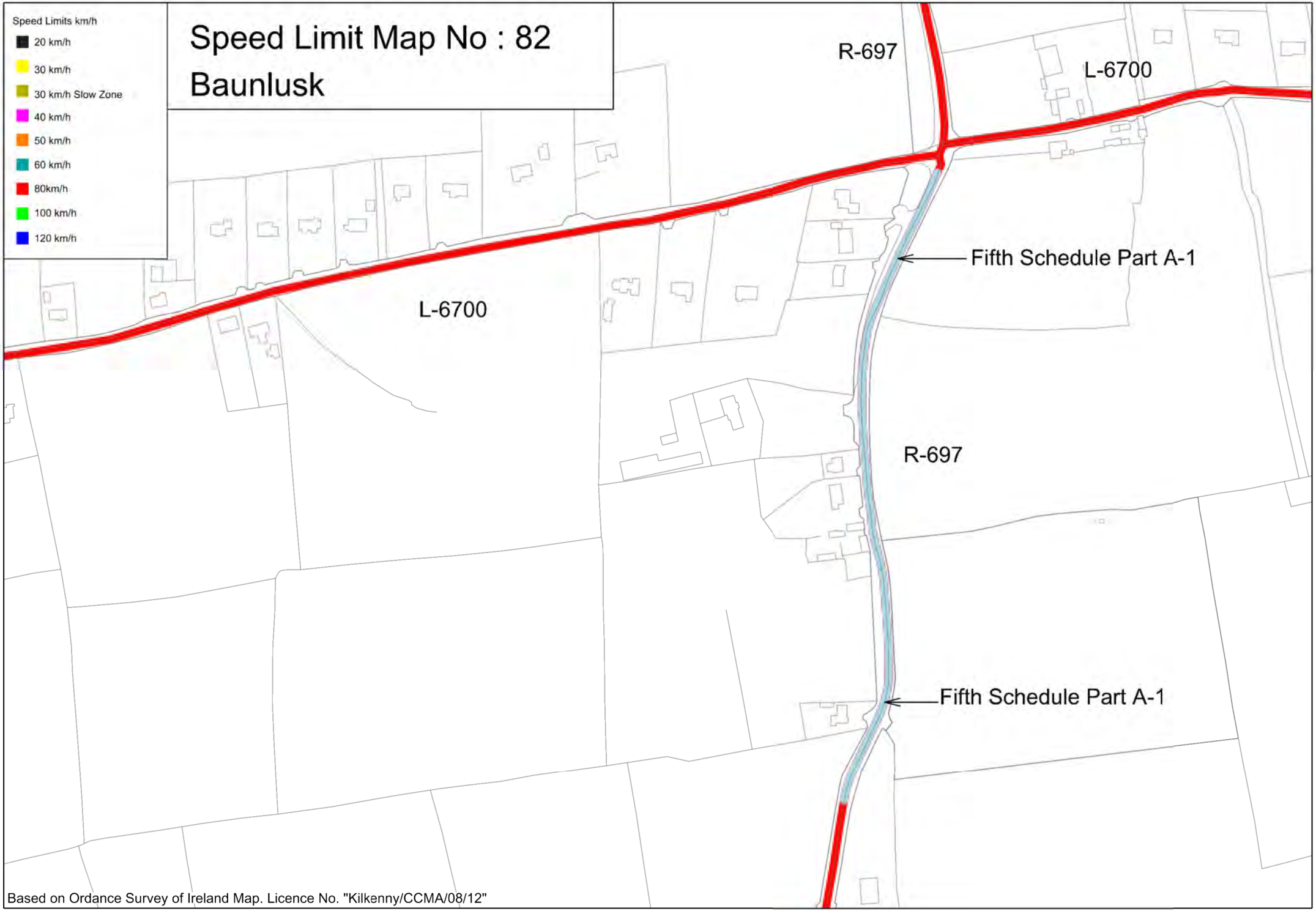
Speed Limits km/h
20 km/h
30 km/h
30 km/h Slow Zone
40 km/h
50 km/h
60 km/h
80km/h
100 km/h
120 km/h
Speed Limit Map No : 82
Baunlusk
R-697
L-6700
Fifth Schedule Part A-1
L-6700
R-697
Fifth Schedule Part A-1
Based on Ordance Survey of Ireland Map. Licence No. "Kilkenny/CCMA/08/12"

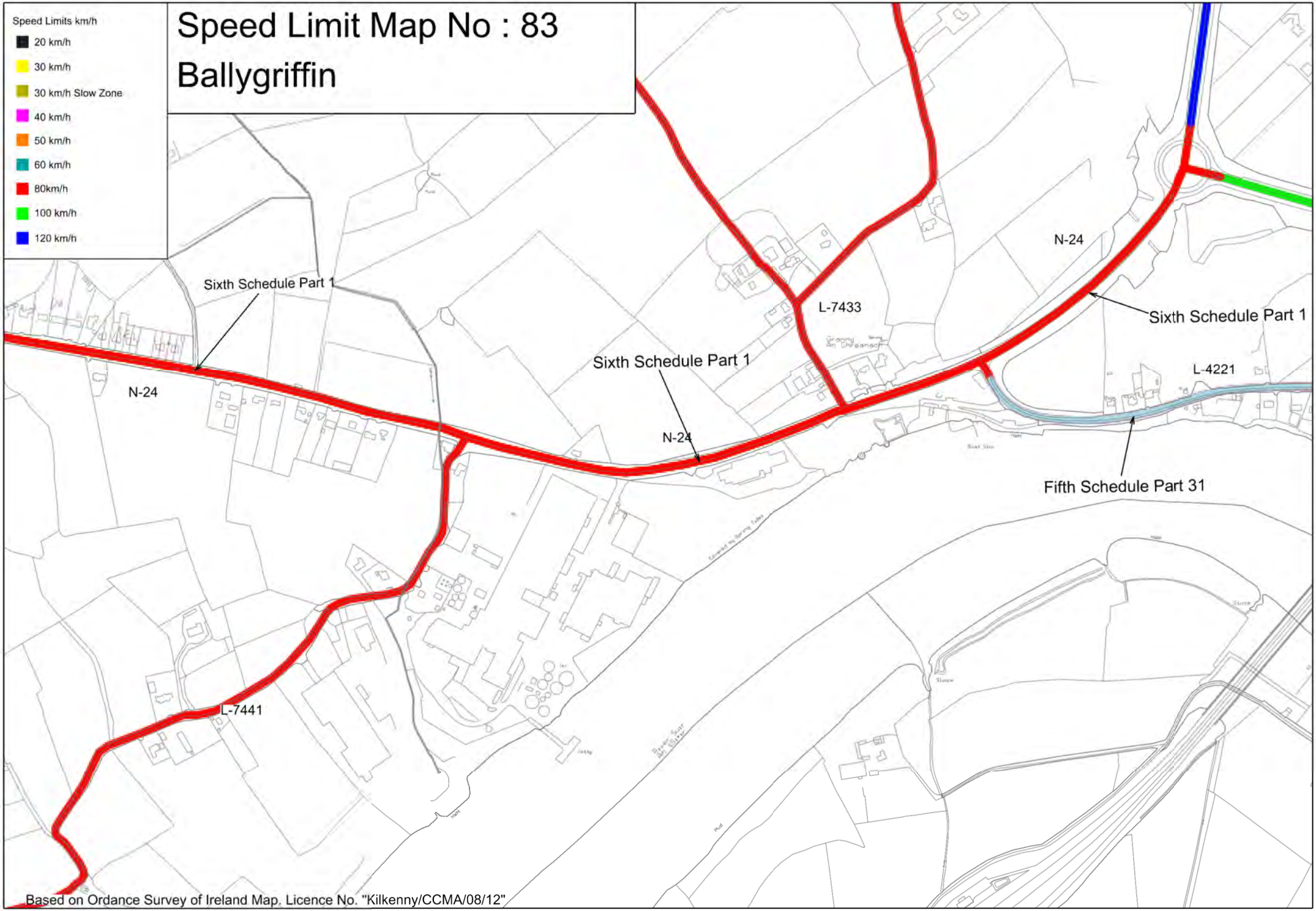
Speed Limits km/h
20 km/h
30 km/h
30 km/h Slow Zone
40 km/h
50 km/h
60 km/h
80km/h
100 km/h
120 km/h
Speed Limit Map No : 83
Ballygriffin
Sixth Schedule Part 1
N-24
Sixth Schedule Part 1
N-24
L-7433
N-24
Sixth Schedule Part 1
L-4221
Fifth Schedule Part 31
L-7441
Based on Ordance Survey of Ireland Map. Licence No. "Kilkenny/CCMA/08/12"

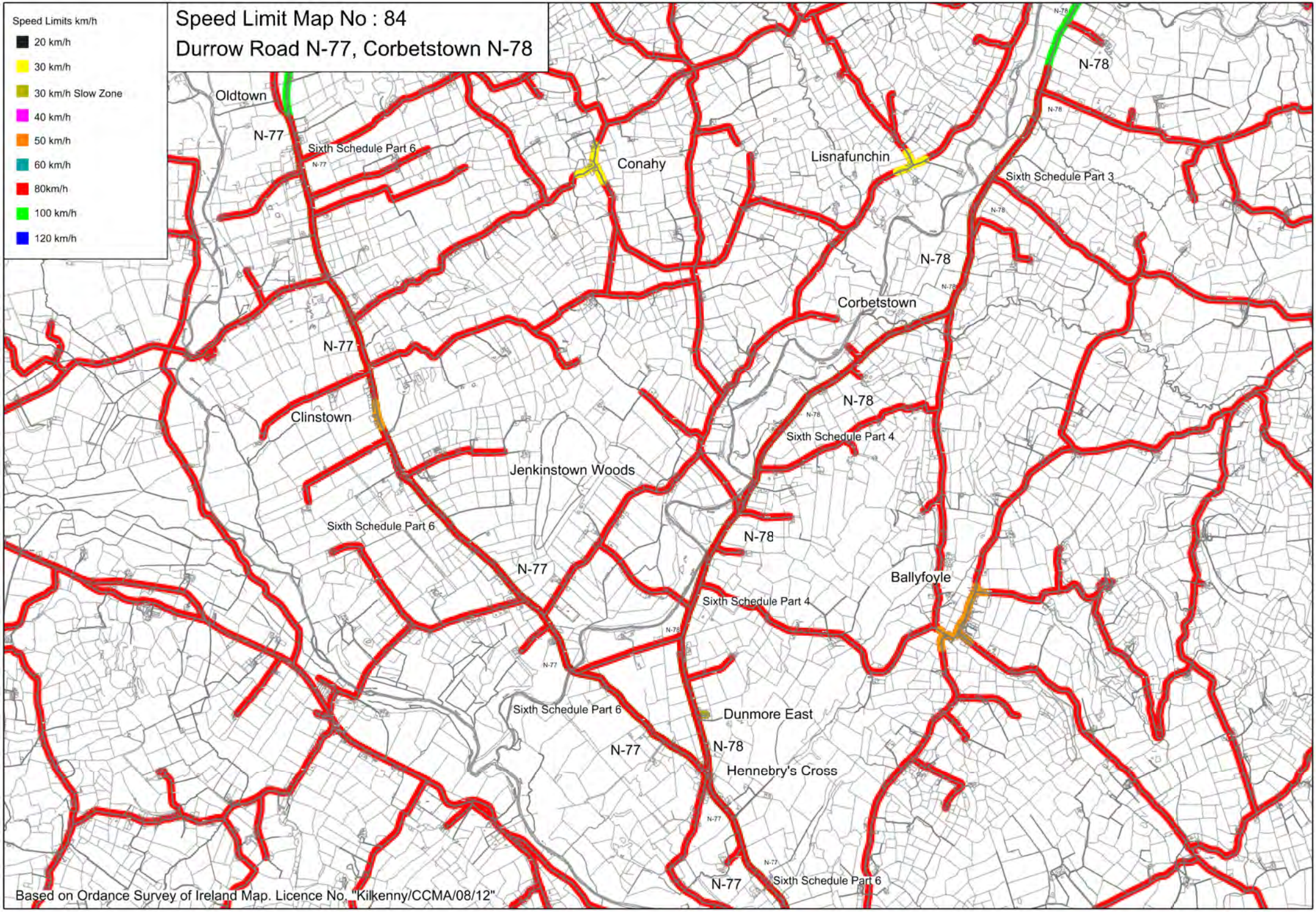
Speed Limits km/h
20 km/h
30 km/h
30 km/h Slow Zone
40 km/h
50 km/h
60 km/h
80km/h
100 km/h
120 km/h
Speed Limit Map No : 84
Durrow Road N-77, Corbetstown N-78
Oldtown
N-77
Sixth Schedule Part 6
Conahy
Lisnafunchin
N-78
Sixth Schedule Part 3
Corbetstown
Clinstown
Jenkinstown Woods
Sixth Schedule Part 4
Ballyfoyle
Dunmore East
Hennebry's Cross
Based on Ordance Survey of Ireland Map. Licence No. "Kilkenny/CCMA/08/12"

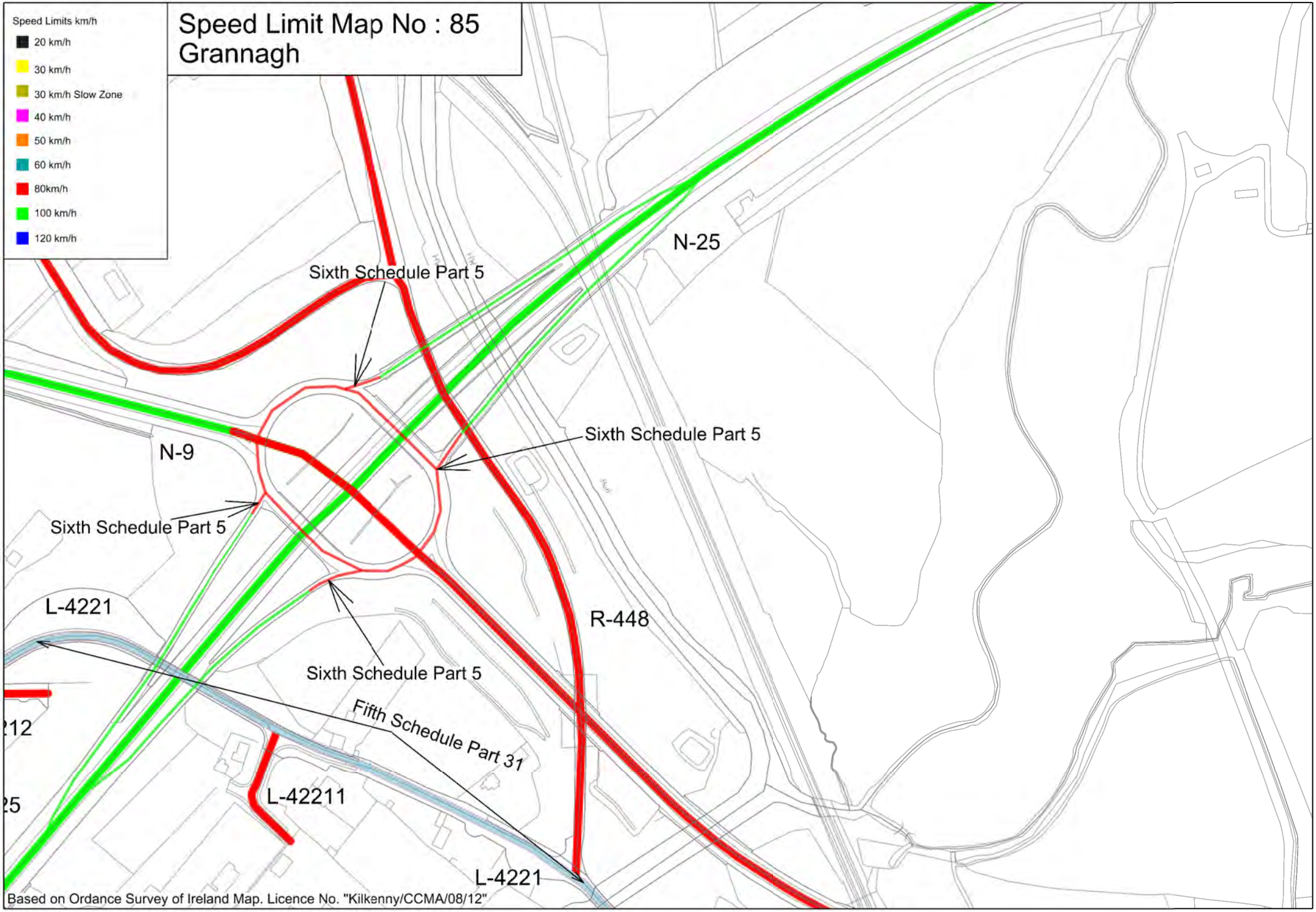
Speed Limits km/h
20 km/h
30 km/h
30 km/h Slow Zone
40 km/h
50 km/h
60 km/h
80km/h
100 km/h
120 km/h
Speed Limit Map No : 85
Grannagh
N-25
Sixth Schedule Part 5
Sixth Schedule Part 5
N-9
Sixth Schedule Part 5
L-4221
R-448
Sixth Schedule Part 5
Fifth Schedule Part 31
L-42211
L-4221
Based on Ordance Survey of Ireland Map. Licence No. "Kilkenny/CCMA/08/12"

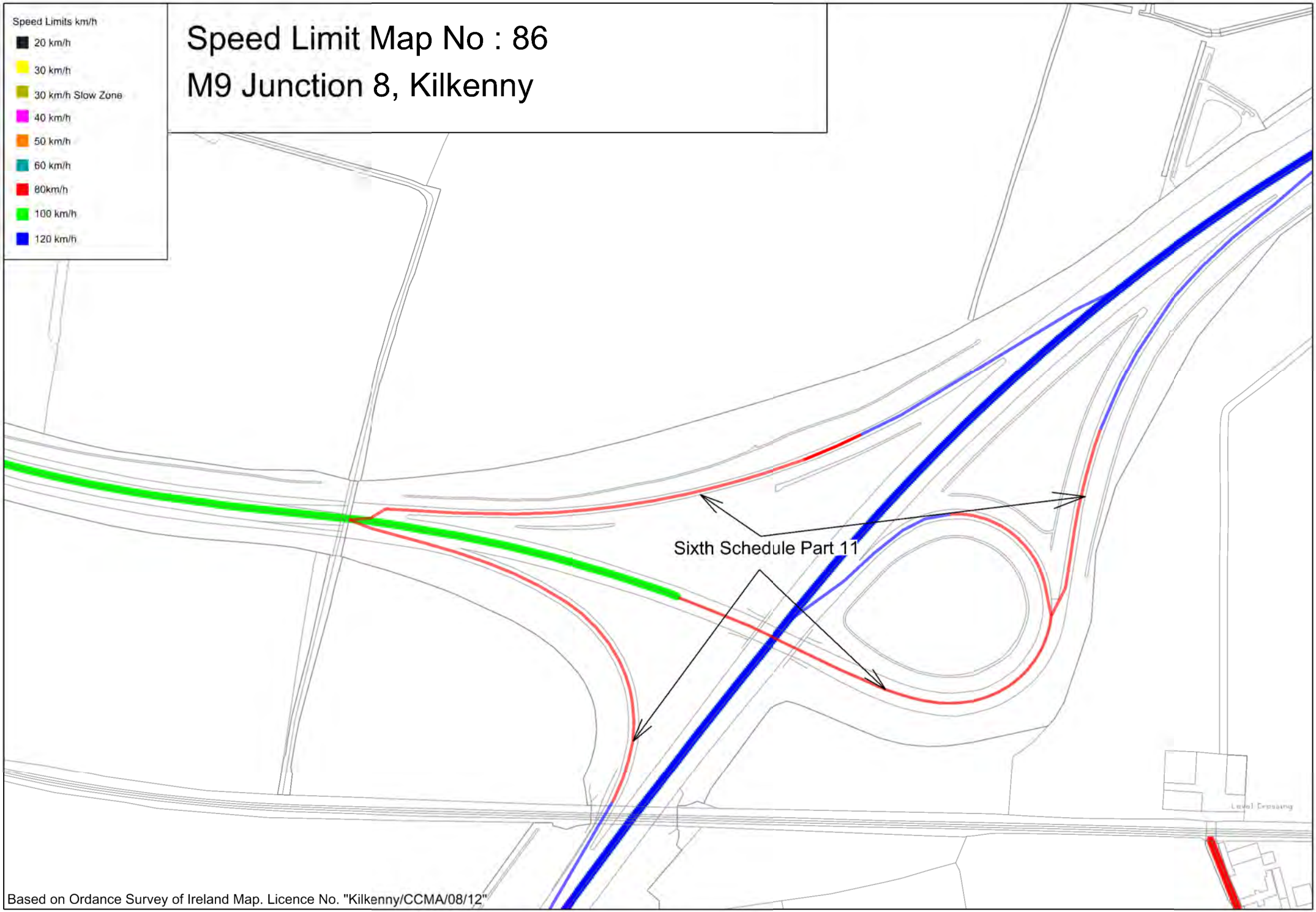
Speed Limits km/h
20 km/h
30 km/h
30 km/h Slow Zone
40 km/h
50 km/h
60 km/h
80km/h
100 km/h
120 km/h
Speed Limit Map No : 86
M9 Junction 8, Kilkenny
Sixth Schedule Part 11
Level Crossing
Based on Ordance Survey of Ireland Map. Licence No. "Kilkenny/CCMA/08/12"

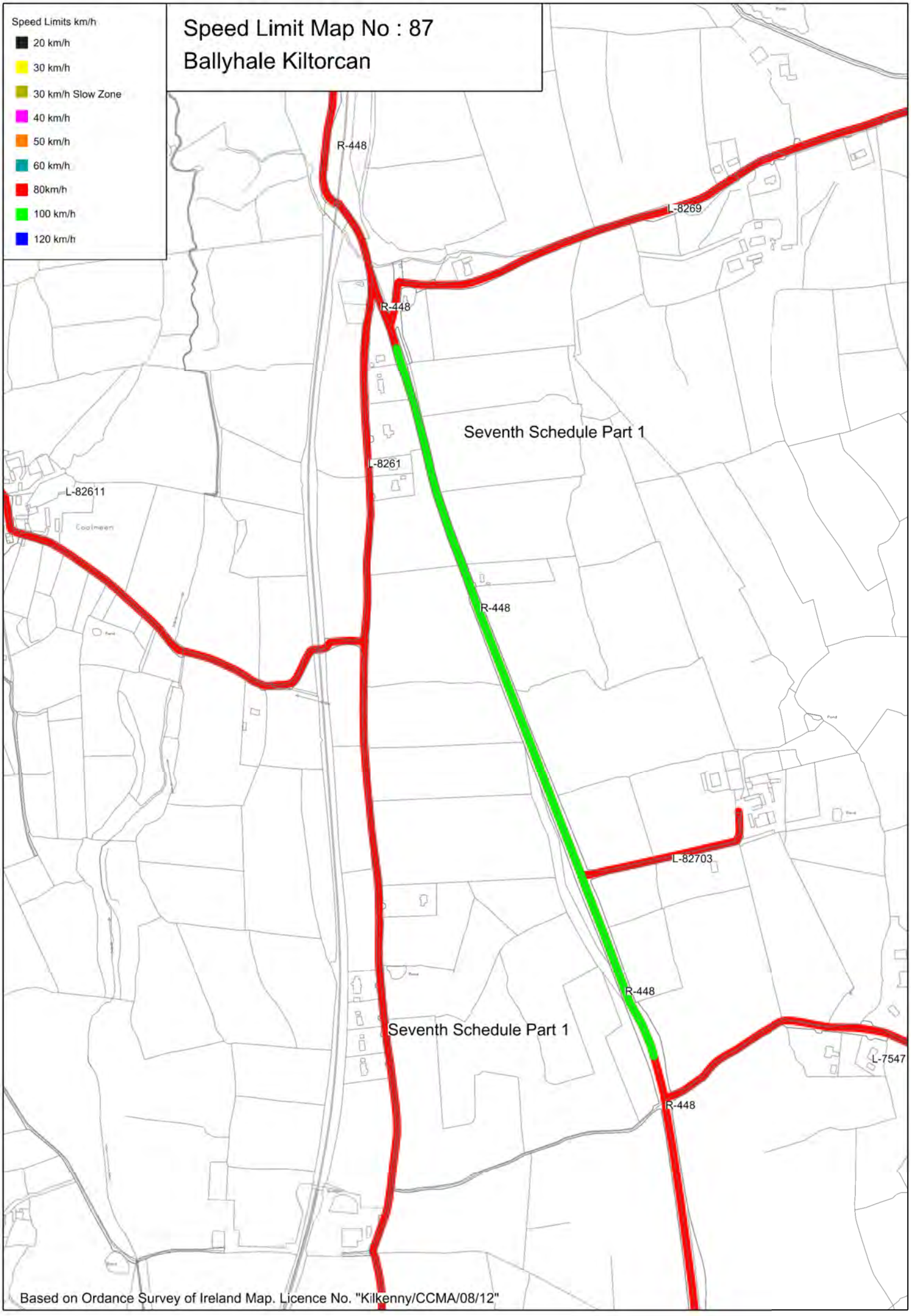
Speed Limits km/h
20 km/h
30 km/h
30 km/h Slow Zone
40 km/h
50 km/h
60 km/h
80km/h
100 km/h
120 km/h
Speed Limit Map No : 87
Ballyhale Kiltorcan
R-448
L-8269
R-448
Seventh Schedule Part 1
L-8261
L-82611
Coolmeen
R-448
L-82703
R-448
Seventh Schedule Part 1
L-7547
R-448
Based on Ordance Survey of Ireland Map. Licence No. "Kilkenny/CCMA/08/12"

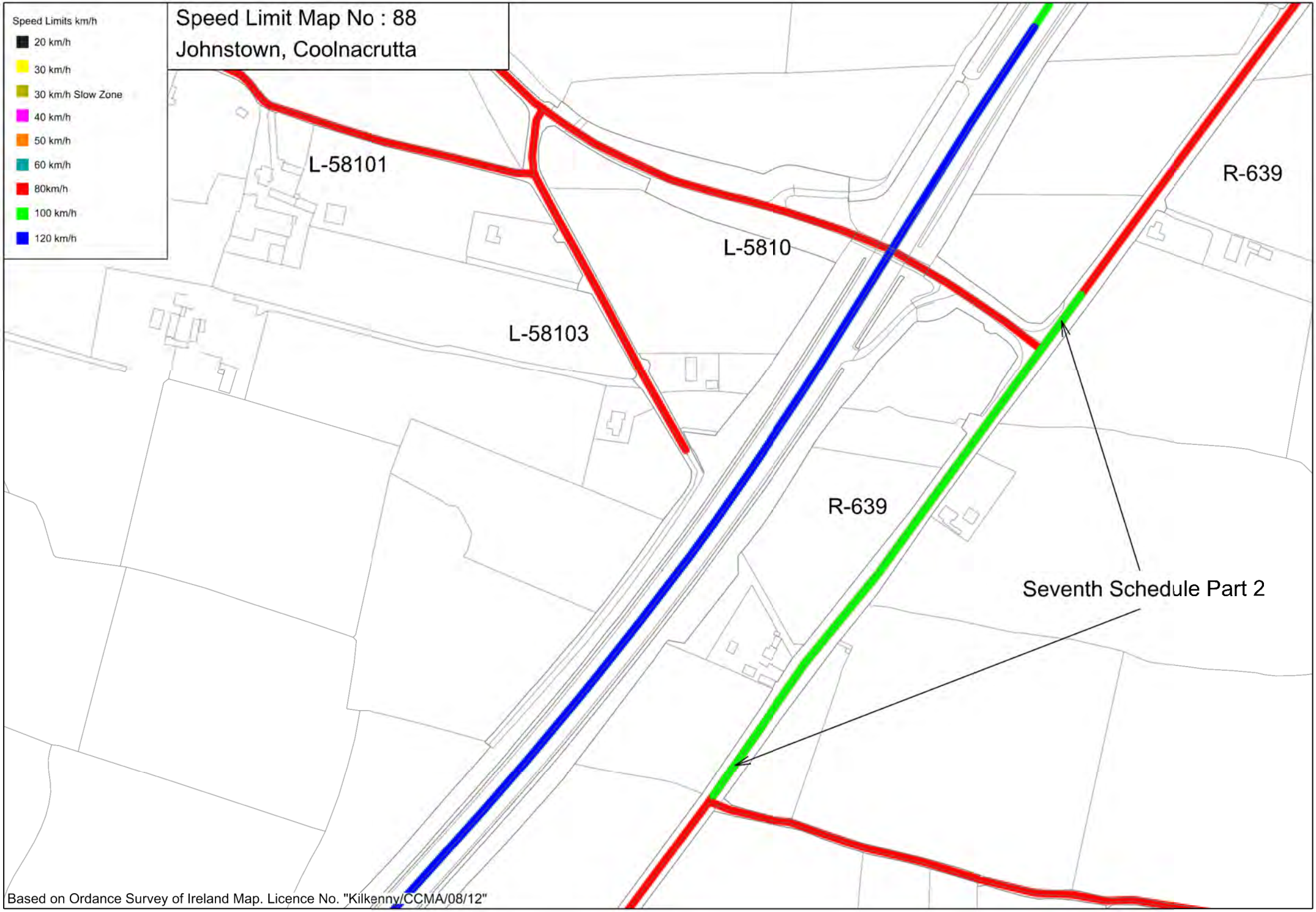
Speed Limits km/h
20 km/h
30 km/h
30 km/h Slow Zone
40 km/h
50 km/h
60 km/h
80km/h
100 km/h
120 km/h
Speed Limit Map No : 88
Johnstown, Coolnacrutta
L-58101
L-5810
L-58103
R-639
R-639
Seventh Schedule Part 2
Based on Ordance Survey of Ireland Map. Licence No. "Kilkenny/CCMA/08/12"

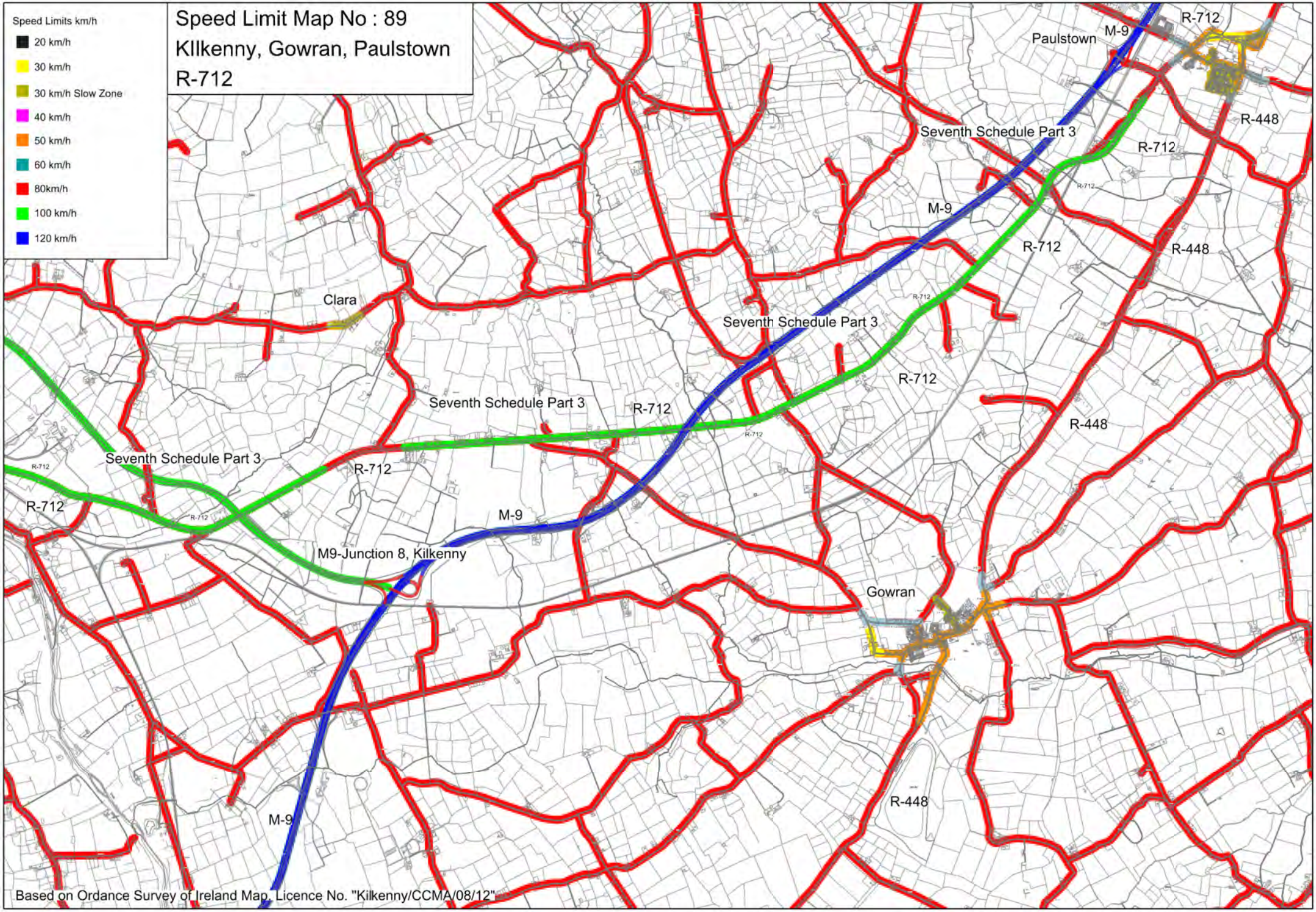
Speed Limits km/h
20 km/h
30 km/h
30 km/h Slow Zone
40 km/h
50 km/h
60 km/h
80km/h
100 km/h
120 km/h
Speed Limit Map No : 89
KIlkenny, Gowran, Paulstown
R-712
Paulstown
M-9
R-712
R-448
Seventh Schedule Part 3
R-712
M-9
R-712
R-448
Clara
Seventh Schedule Part 3
R-712
R-712
R-448
Seventh Schedule Part 3
R-712
R-712
R-712
M-9
M9-Junction 8, Kilkenny
Gowran
R-448
M-9
Based on Ordance Survey of Ireland Map. Licence No. "Kilkenny/CCMA/08/12"

Kilkenny Municipal Districts

Map No : 90

Includes Ordnance Survey of Ireland Mapping
License No. "2015/27/CCMA/KilkennyCountyCouncil"

Kilkenny Municipal Districts and Kilkenny City Surrounds

Map No : 91

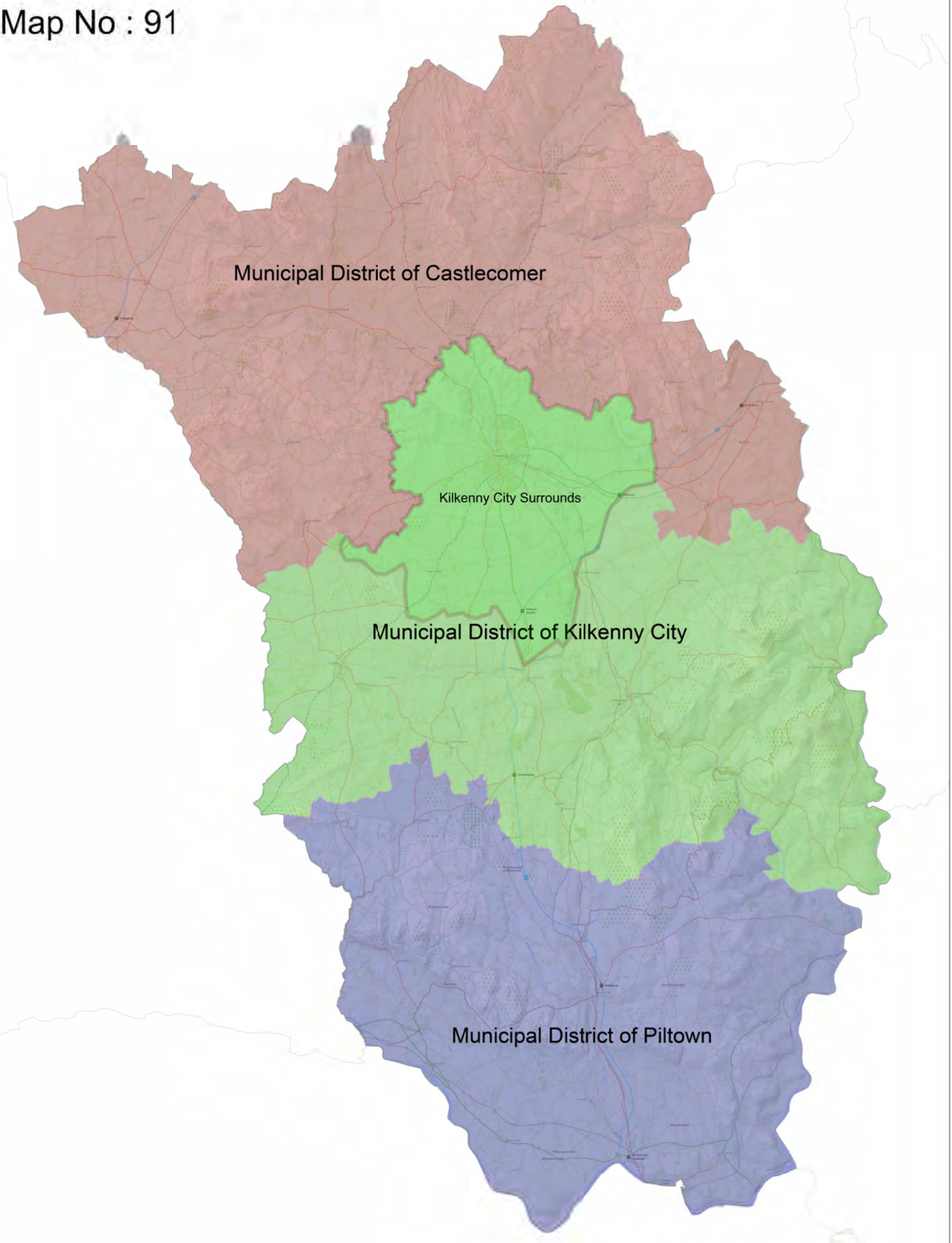

Includes Ordnance Survey of Ireland Mapping
License No. "2015/27/CCMA/KilkennyCountyCouncil"