


# WATERFORD TO NEW ROSS GREENWAY

## PART VIII PLANNING SUBMISSION

### DRAWING BOOK

<u>DRAWING NO</u>	<u>DRAWING TITLE</u>
KP-101	PROPOSED ALIGNMENT KEY PLAN
AL-101	PROPOSED ALIGNMENT OF GREENWAY - SHEET 1 OF 8
AL-102	PROPOSED ALIGNMENT OF GREENWAY - SHEET 2 OF 8
AL-103	PROPOSED ALIGNMENT OF GREENWAY - SHEET 3 OF 8
AL-104	PROPOSED ALIGNMENT OF GREENWAY - SHEET 4 OF 8
AL-105	PROPOSED ALIGNMENT OF GREENWAY - SHEET 5 OF 8
AL-106	PROPOSED ALIGNMENT OF GREENWAY - SHEET 6 OF 8
AL-107	PROPOSED ALIGNMENT OF GREENWAY - SHEET 7 OF 8
AL-108	PROPOSED ALIGNMENT OF GREENWAY - SHEET 8 OF 8
GA-101	PROPOSED BOUNDARY TREATMENT, PLAN LAYOUT, ARD GLAS AND ABBEYLANDS, SHEET 1 OF 3
GA-102	PROPOSED BOUNDARY TREATMENT, PLAN LAYOUT, ARD GLAS AND ABBEYLANDS SHEET 2 OF 3
GA-103	PROPOSED BOUNDARY TREATMENT, PLAN LAYOUT, ARD GLAS AND ABBEYLANDS, SHEET 3 OF 3
GA-104	PROPOSED BOUNDARY TREATMENT, PLAN LAYOUT LOCAL ROAD
GA-105	PROPOSED BOUNDARY TREATMENT, PLAN LAYOUT LOCAL ROAD
GA-106	PROPOSED BOUNDARY TREATMENT, PLAN LAYOUT DETOUR AT AYLWARDSTOWN, SHEET 1 OF 2
GA-107	PROPOSED BOUNDARY TREATMENT, PLAN LAYOUT DETOUR AT AYLWARDSTOWN, SHEET 1 OF 2
GA-108	PROPOSED BOUNDARY TREATMENT, PLAN LAYOUT LOCAL ROAD
GA-109	PROPOSED BOUNDARY TREATMENT, PLAN LAYOUT LOCAL ROAD
GA-110	PROPOSED BOUNDARY TREATMENT, PLAN LAYOUT LOCAL ROAD
GA-111	PROPOSED BOUNDARY TREATMENT, PLAN LAYOUT BOAT YARD ACCESS
TCS-101	TYPICAL CROSS SECTION, GENERAL VIEW
TCS-102	TYPICAL CROSS SECTION, LOCATIONS IN CUTTING
TCS-103	TYPICAL CROSS SECTION, LOCATIONS ON EMBANKMENT
SD-AG-101	STANDARD DETAIL, AGRICULTURAL CROSSING SHEET 1 OF 1
SD-ST-101	STANDARD DETAIL, EXAMPLE OF NEW DECK ON AN IRISH RAIL UNDERBRIDGE



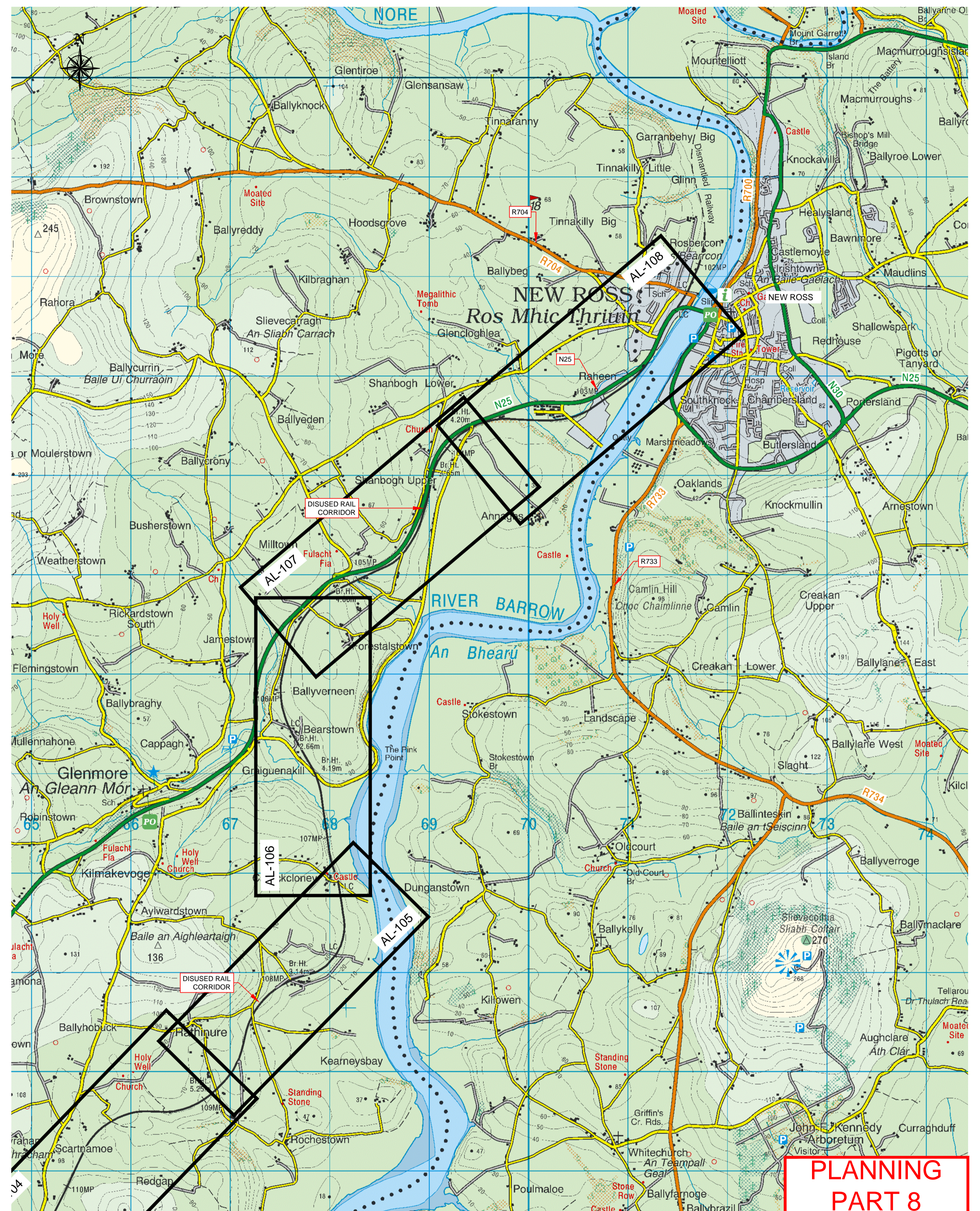
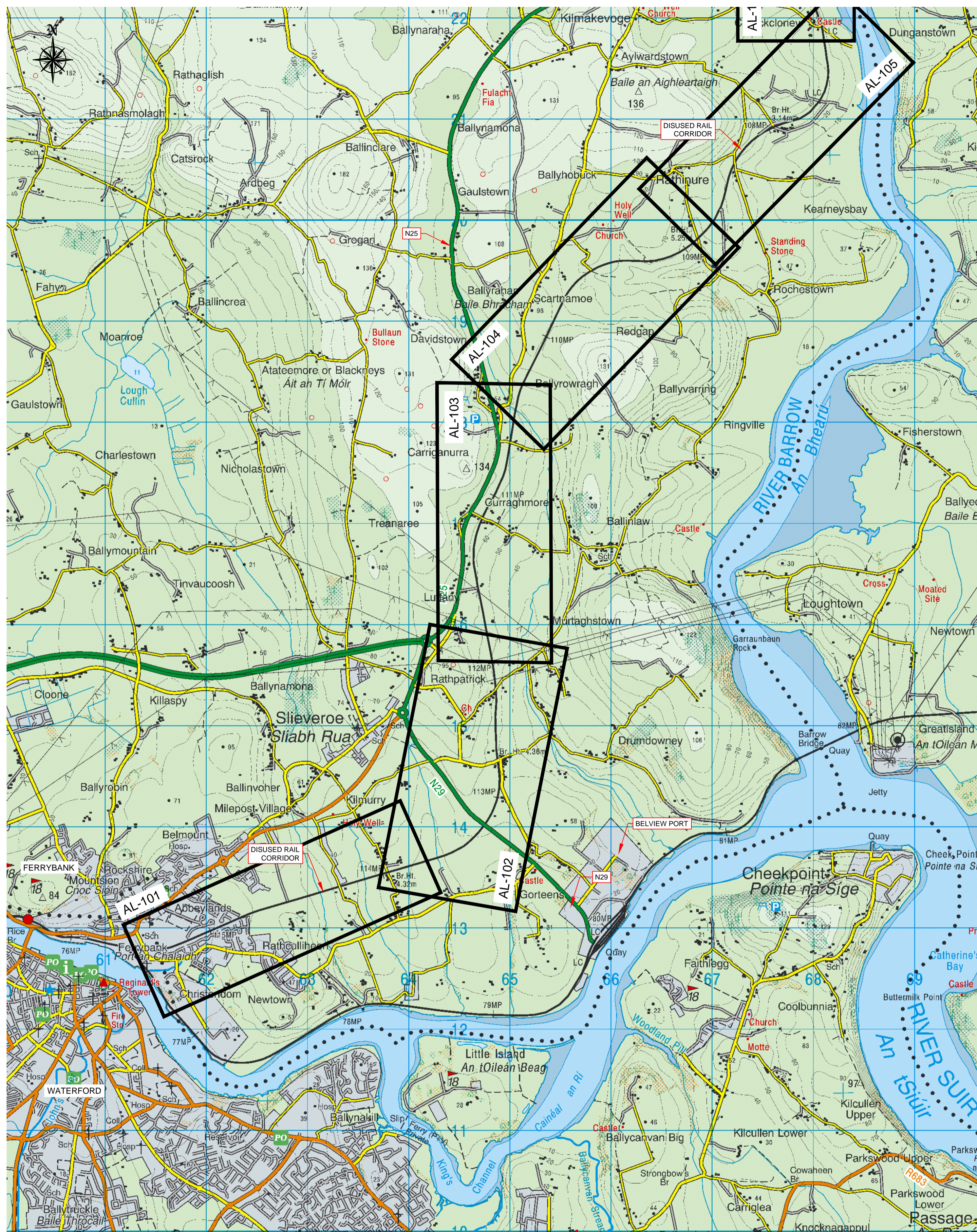
Kilkenny County Council



"This project was part funded by Kilkenny LEADER Partnership through the European Agricultural Fund for Rural Development: Europe investing in Rural Areas"

Arena House, Arena Road,  
Sandyford, Dublin 18.  
Tel : +353 1 294 0800  
Fax : +353 1 294 0820  
e-mail : info@rod.ie  
Website : www.rod.ie

NOVEMBER 2016



**PLANNING  
PART 8**

<p>Kilkenny County Council</p>	<p>trailKilkenny</p>	<p>KILKENNY LEADER PARTNERSHIP</p>	<p>VNDP National Development Plan Transforming Ireland</p>	<p>The European Agricultural Fund for Rural Development</p>	<p>Cork County Council</p>	<p>Department of Transport</p>	<p><b>Roughan &amp; O'Donovan</b> Consulting Engineers Civil - Structural - Transportation - Environmental</p>	<p>Arena House, Arena Road, Sandyford, Dublin 18. Tel : +353 1 294 0800 Fax : +353 1 294 0820 e-mail : info@rod.ie Website : www.rod.ie</p>	<p>Project Title</p> <p>WATERFORD TO NEW ROSS GREENWAY</p>
									<p>Drawing Title</p> <p>PROPOSED ALIGNMENT KEY PLAN</p>
<p>Drawn: CPG</p> <p>Scale: 1:2,500</p>	<p>Job No: 15,152</p> <p>Date: NOV '16</p>	<p>Drawing No: KP-101</p>	<p>Rev: P2</p>						

Ordnance Survey Ireland Licence No EN 0006513  
© Ordnance Survey Ireland/Government of Ireland.

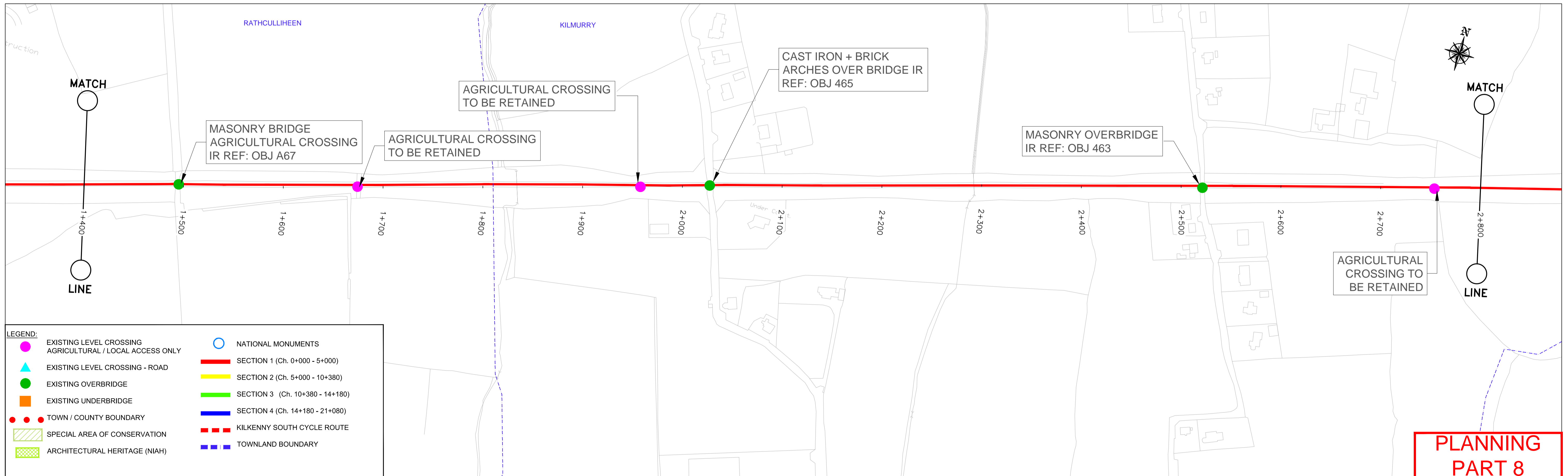
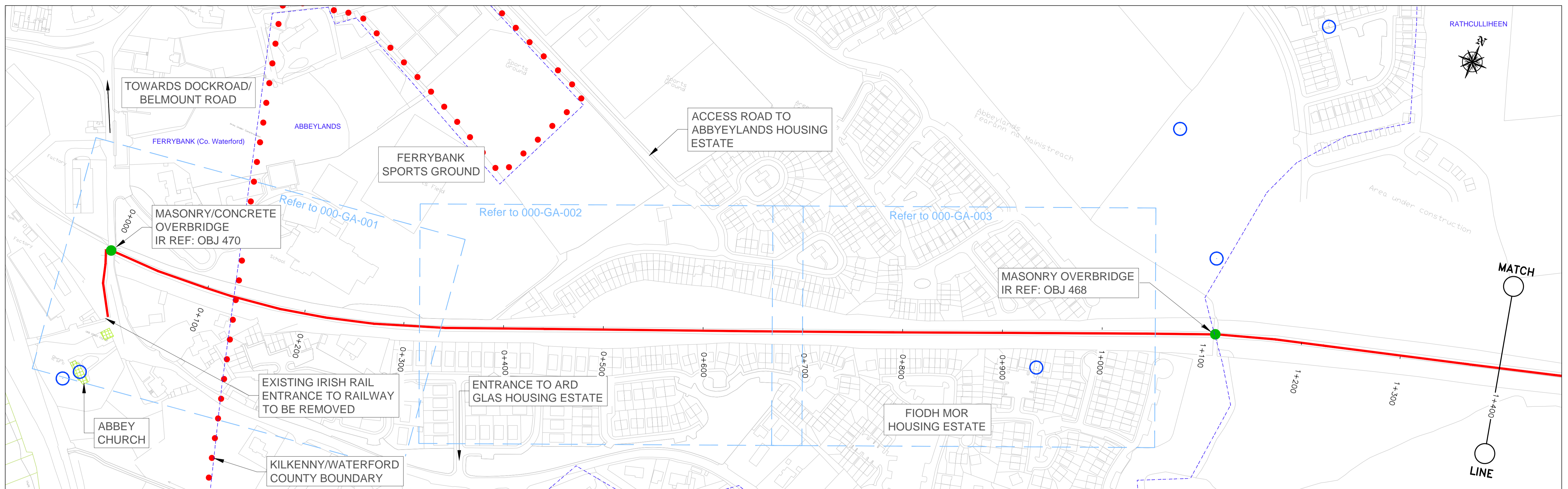
Drawing Location: J:\2015\15152\Dwg\Planning\15152 KP-001.dwg

PRELIMINARY APPROVAL TENDER CONSTRUCTION

P2	PLANNING - PART 8	NOV 16	CPG	DC	SMG
P1	PLANNING - PART 8 (DRAFT)	SEP 15	AB	DC	SMG
No.	Revision	Date	By	Chkd	App'd
	Stage				

Designed: DC    Checked: DC    Approved: HOS    Status: PLANNING

DO NOT SCALE USE FIGURED DIMENSIONS ONLY

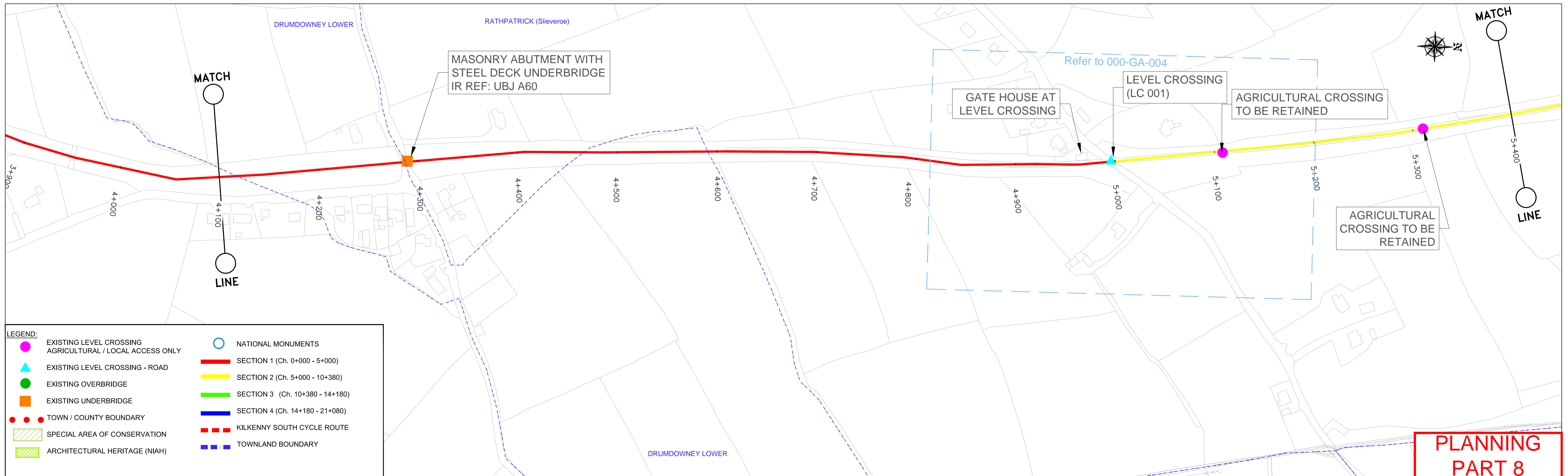
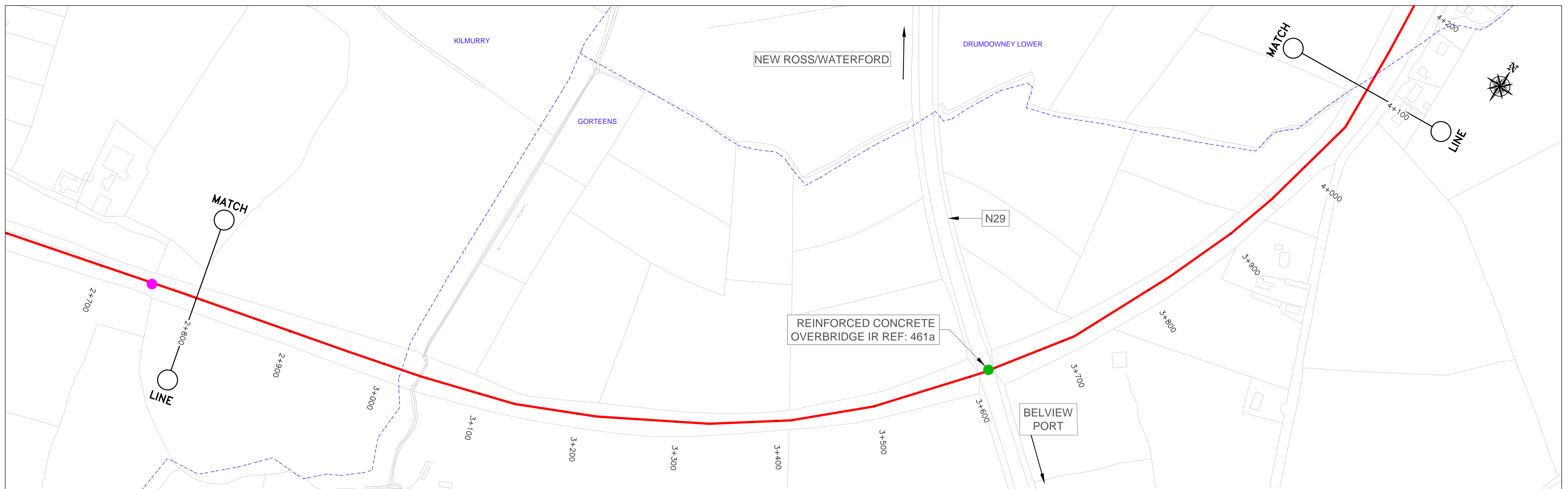


**LEGEND:**

	EXISTING LEVEL CROSSING AGRICULTURAL / LOCAL ACCESS ONLY		NATIONAL MONUMENTS
	EXISTING LEVEL CROSSING - ROAD		SECTION 1 (Ch. 0+000 - 5+000)
	EXISTING OVERBRIDGE		SECTION 2 (Ch. 5+000 - 10+380)
	EXISTING UNDERBRIDGE		SECTION 3 (Ch. 10+380 - 14+180)
	TOWN / COUNTY BOUNDARY		SECTION 4 (Ch. 14+180 - 21+080)
	SPECIAL AREA OF CONSERVATION		KILKENNY SOUTH CYCLE ROUTE
	ARCHITECTURAL HERITAGE (NIAH)		TOWNLAND BOUNDARY

**PLANNING PART 8**

<p>Kilkenny County Council</p>	<p>trailKilkenny</p>	<p>KILKENNY LEADER PARTNERSHIP</p>	<p>VNDP National Development Plan Transforming Ireland</p>	<p>The European Agricultural Fund for Rural Development "Leading to rural prosperity"</p>	<p>Comhshuíle, Pobal agus Rialtas Áille Environment, Community and Local Government</p>	<table border="1" style="font-size: 8px; border-collapse: collapse;"> <tr><td>P2</td><td>PLANNING - PART 8</td><td>NOV '16</td><td>CPG</td><td>DC</td><td>SMG</td></tr> <tr><td>P1</td><td>PLANNING - PART 8 (DRAFT)</td><td>SEP '15</td><td>AB</td><td>DC</td><td>SMG</td></tr> <tr><td>C</td><td>FINAL ISSUE (Amendments to notes)</td><td>APR '14</td><td>AB</td><td>DC</td><td>SMG</td></tr> <tr><td>B</td><td>FINAL ISSUE</td><td>MAR '14</td><td>AB</td><td>DC</td><td>SMG</td></tr> <tr><td>A</td><td>FINAL DRAFT</td><td>FEB '14</td><td>AB</td><td>DC</td><td>SMG</td></tr> <tr><td>Ng.</td><td>Revision</td><td>Date</td><td>By</td><td>Chk'd</td><td>App'd</td></tr> <tr><td colspan="6">Stage</td></tr> <tr><td colspan="6">PRELIMINARY</td></tr> <tr><td colspan="6">APPROVAL</td></tr> <tr><td colspan="6">TENDER</td></tr> <tr><td colspan="6">CONSTRUCTION</td></tr> </table>	P2	PLANNING - PART 8	NOV '16	CPG	DC	SMG	P1	PLANNING - PART 8 (DRAFT)	SEP '15	AB	DC	SMG	C	FINAL ISSUE (Amendments to notes)	APR '14	AB	DC	SMG	B	FINAL ISSUE	MAR '14	AB	DC	SMG	A	FINAL DRAFT	FEB '14	AB	DC	SMG	Ng.	Revision	Date	By	Chk'd	App'd	Stage						PRELIMINARY						APPROVAL						TENDER						CONSTRUCTION						<p><b>Roughan &amp; O'Donovan</b> Consulting Engineers Civil - Structural - Transportation - Environmental</p>	<p>Arena House, Arena Road, Sandyford, Dublin 18. Tel : +353 1 294 0800 Fax : +353 1 294 0820 e-mail : info@rod.ie Website : www.rod.ie</p>	<p>Project Title <b>WATERFORD TO NEW ROSS GREENWAY</b></p> <p>Drawing Title <b>PROPOSED ALIGNMENT OF GREENWAY SHEET 1 OF 8</b></p> <table border="1" style="font-size: 8px; border-collapse: collapse;"> <tr> <td>Drawn: CPG</td> <td>Job No: 15,152</td> <td>Drawing No: AL-101</td> <td>Rev: P2</td> </tr> <tr> <td>Scale: (A1) 1:2,000</td> <td>Date: NOV '16</td> <td></td> <td></td> </tr> </table>	Drawn: CPG	Job No: 15,152	Drawing No: AL-101	Rev: P2	Scale: (A1) 1:2,000	Date: NOV '16		
P2	PLANNING - PART 8	NOV '16	CPG	DC	SMG																																																																														
P1	PLANNING - PART 8 (DRAFT)	SEP '15	AB	DC	SMG																																																																														
C	FINAL ISSUE (Amendments to notes)	APR '14	AB	DC	SMG																																																																														
B	FINAL ISSUE	MAR '14	AB	DC	SMG																																																																														
A	FINAL DRAFT	FEB '14	AB	DC	SMG																																																																														
Ng.	Revision	Date	By	Chk'd	App'd																																																																														
Stage																																																																																			
PRELIMINARY																																																																																			
APPROVAL																																																																																			
TENDER																																																																																			
CONSTRUCTION																																																																																			
Drawn: CPG	Job No: 15,152	Drawing No: AL-101	Rev: P2																																																																																
Scale: (A1) 1:2,000	Date: NOV '16																																																																																		

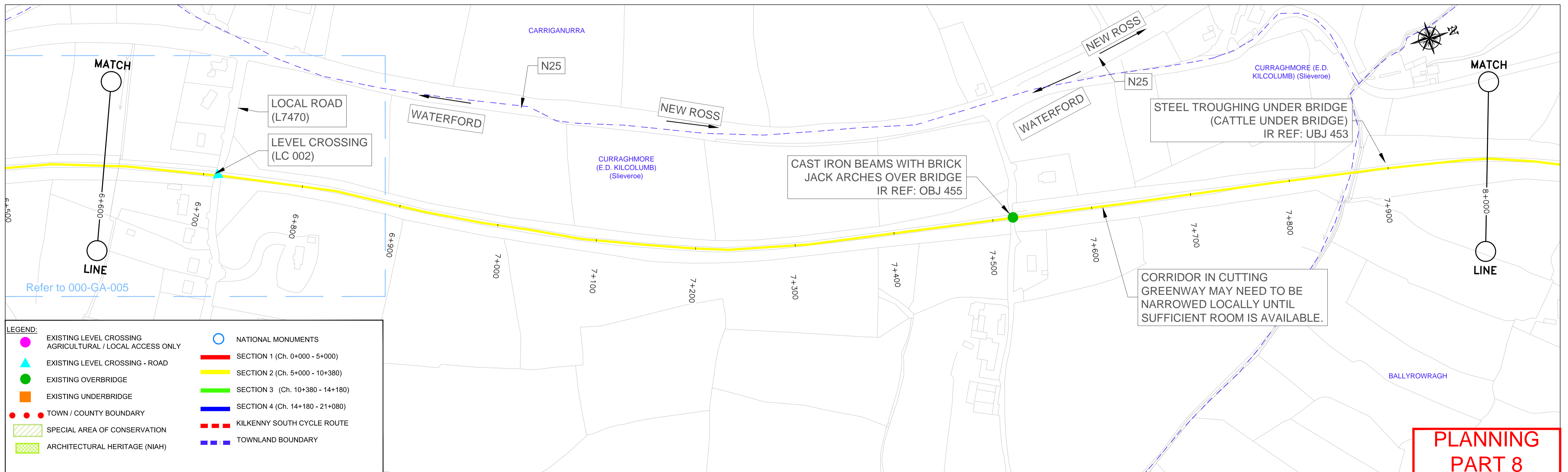
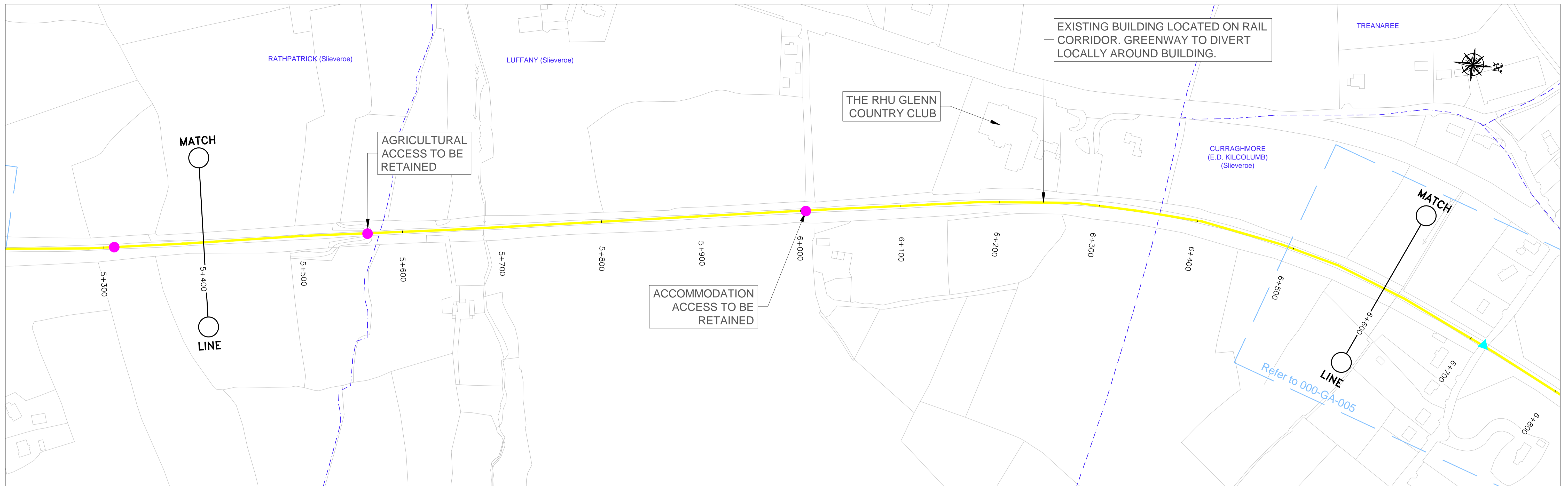


**LEGEND:**

	EXISTING LEVEL CROSSING AGRICULTURAL / LOCAL ACCESS ONLY		NATIONAL MONUMENTS
	EXISTING LEVEL CROSSING - ROAD		SECTION 1 (Ch. 0+000 - 5+000)
	EXISTING OVERBRIDGE		SECTION 2 (Ch. 5+000 - 10+380)
	EXISTING UNDERBRIDGE		SECTION 3 (Ch. 10+380 - 14+180)
	TOWN / COUNTY BOUNDARY		SECTION 4 (Ch. 14+180 - 21+080)
	SPECIAL AREA OF CONSERVATION		KILKENNY SOUTH CYCLE ROUTE
	ARCHITECTURAL HERITAGE (NIAH)		TOWNLAND BOUNDARY

**PLANNING PART 8**

<p>Kilkenny County Council</p>	<p>trailKilkenny</p>	<p>KILKENNY LEADER PARTNERSHIP</p>	<p>VNDP</p>		<p><b>Roughan &amp; O'Donovan</b> Consulting Engineers Civil - Structural - Transportation - Environmental</p>	<p>Arena House, Arena Road, Sandyford, Dublin 18. Tel : +353 1 294 0800 Fax : +353 1 294 0820 e-mail : info@rod.ie Website : www.rod.ie</p>	<p>Project Title <b>WATERFORD TO NEW ROSS GREENWAY</b></p> <p>Drawing Title <b>PROPOSED ALIGNMENT OF GREENWAY SHEET 2 OF 8</b></p>																																																																																										
<p><small>*This project was part funded by Kilkenny LEADER Partnership through the European Agricultural Fund for Rural Development: Europe investing in Rural Areas*</small></p>				<table border="1" style="font-size: 8px;"> <tr><td>P2</td><td>PLANNING - PART 8</td><td>NOV 16</td><td>CPG</td><td>DC</td><td>SMG</td></tr> <tr><td>P1</td><td>PLANNING - PART 8 (DRAFT)</td><td>SEP 15</td><td>AB</td><td>DC</td><td>SMG</td></tr> <tr><td>C</td><td>FINAL ISSUE (Amendments to notes)</td><td>APR 14</td><td>AB</td><td>DC</td><td>SMG</td></tr> <tr><td>B</td><td>FINAL ISSUE</td><td>MAR 14</td><td>AB</td><td>DC</td><td>SMG</td></tr> <tr><td>A</td><td>FINAL DRAFT</td><td>FEB 14</td><td>AB</td><td>DC</td><td>SMG</td></tr> <tr><td>Ng</td><td>Revision</td><td>Date</td><td>By</td><td>Chk'd</td><td>App'd</td></tr> <tr><td colspan="6">Stage</td></tr> <tr><td colspan="6">PRELIMINARY</td></tr> <tr><td colspan="6">APPROVAL</td></tr> <tr><td colspan="6">TENDER</td></tr> <tr><td colspan="6">CONSTRUCTION</td></tr> </table>		P2	PLANNING - PART 8	NOV 16	CPG	DC	SMG	P1	PLANNING - PART 8 (DRAFT)	SEP 15	AB	DC	SMG	C	FINAL ISSUE (Amendments to notes)	APR 14	AB	DC	SMG	B	FINAL ISSUE	MAR 14	AB	DC	SMG	A	FINAL DRAFT	FEB 14	AB	DC	SMG	Ng	Revision	Date	By	Chk'd	App'd	Stage						PRELIMINARY						APPROVAL						TENDER						CONSTRUCTION						<table border="1" style="font-size: 8px;"> <tr><td>Designed:</td><td>DC</td><td>Checked:</td><td>DC</td><td>Approved:</td><td>SMG</td><td>Status:</td><td>PLANNING</td></tr> <tr><td>Drawn:</td><td>CPG</td><td>Job No.:</td><td>15,152</td><td>Drawing No.:</td><td>AL-102</td><td>Rev.:</td><td>P2</td></tr> <tr><td>Scale:</td><td>(A1) 1:2000</td><td>Date:</td><td>NOV 16</td><td colspan="4"></td></tr> </table>		Designed:	DC	Checked:	DC	Approved:	SMG	Status:	PLANNING	Drawn:	CPG	Job No.:	15,152	Drawing No.:	AL-102	Rev.:	P2	Scale:	(A1) 1:2000	Date:	NOV 16				
P2	PLANNING - PART 8	NOV 16	CPG	DC	SMG																																																																																												
P1	PLANNING - PART 8 (DRAFT)	SEP 15	AB	DC	SMG																																																																																												
C	FINAL ISSUE (Amendments to notes)	APR 14	AB	DC	SMG																																																																																												
B	FINAL ISSUE	MAR 14	AB	DC	SMG																																																																																												
A	FINAL DRAFT	FEB 14	AB	DC	SMG																																																																																												
Ng	Revision	Date	By	Chk'd	App'd																																																																																												
Stage																																																																																																	
PRELIMINARY																																																																																																	
APPROVAL																																																																																																	
TENDER																																																																																																	
CONSTRUCTION																																																																																																	
Designed:	DC	Checked:	DC	Approved:	SMG	Status:	PLANNING																																																																																										
Drawn:	CPG	Job No.:	15,152	Drawing No.:	AL-102	Rev.:	P2																																																																																										
Scale:	(A1) 1:2000	Date:	NOV 16																																																																																														



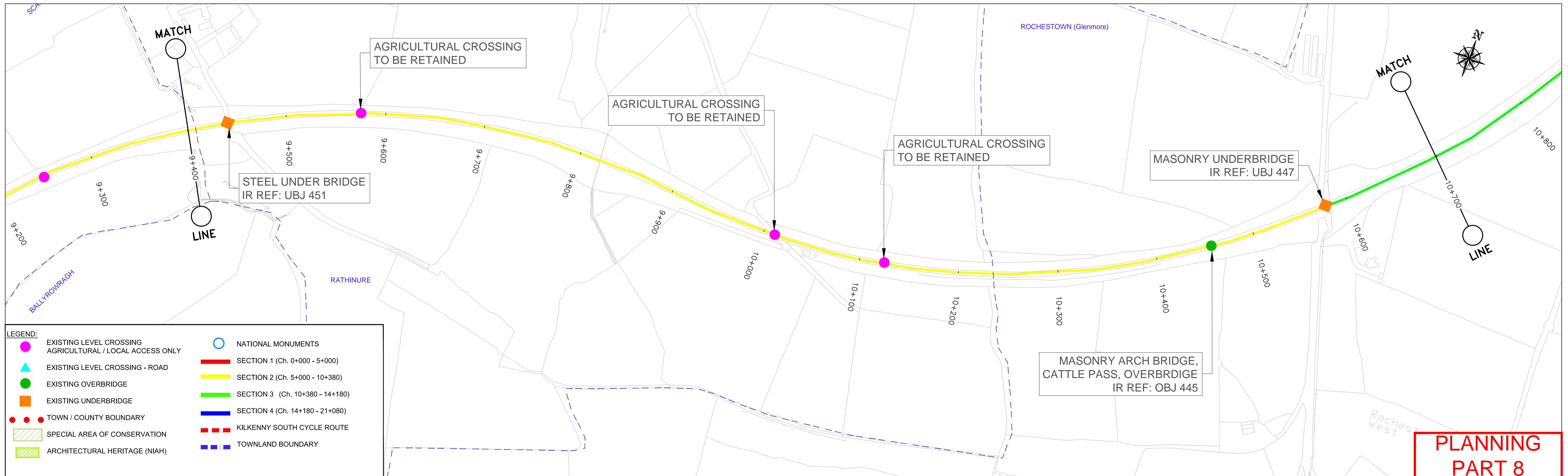
**LEGEND:**

	EXISTING LEVEL CROSSING AGRICULTURAL / LOCAL ACCESS ONLY		NATIONAL MONUMENTS
	EXISTING LEVEL CROSSING - ROAD		SECTION 1 (Ch. 0+000 - 5+000)
	EXISTING OVERBRIDGE		SECTION 2 (Ch. 5+000 - 10+380)
	EXISTING UNDERBRIDGE		SECTION 3 (Ch. 10+380 - 14+180)
	TOWN / COUNTY BOUNDARY		SECTION 4 (Ch. 14+180 - 21+080)
	SPECIAL AREA OF CONSERVATION		KILKENNY SOUTH CYCLE ROUTE
	ARCHITECTURAL HERITAGE (NIAH)		TOWNLAND BOUNDARY

**PLANNING PART 8**

<p>Kilkenny County Council</p>	<p>trailKilkenny</p>	<p>KILKENNY LEADER PARTNERSHIP</p>	<p>VNDP</p>			<p>Ordnance Survey Ireland Licence No EN 0006513 © Ordnance Survey Ireland/Government of Ireland.</p>	<p>Drawing Location: J:\2015\15152\Dwg\Planning\15152 AL-101-108.dwg</p>	<table border="1" style="font-size: 8px;"> <tr><td>P2</td><td>PLANNING - PART 8</td><td>NOV 16</td><td>CPG</td><td>DC</td><td>SMG</td></tr> <tr><td>P1</td><td>PLANNING - PART 8 (DRAFT)</td><td>SEP 15</td><td>AB</td><td>DC</td><td>SMG</td></tr> <tr><td>C</td><td>FINAL ISSUE (Amendments to notes)</td><td>APR 14</td><td>AB</td><td>DC</td><td>SMG</td></tr> <tr><td>B</td><td>FINAL ISSUE</td><td>MAR 14</td><td>AB</td><td>DC</td><td>SMG</td></tr> <tr><td>A</td><td>FINAL DRAFT</td><td>FEB 14</td><td>AB</td><td>DC</td><td>SMG</td></tr> <tr><td>No.</td><td>Revision</td><td>Date</td><td>By</td><td>Chk'd</td><td>App'd</td></tr> <tr><td colspan="6">Stage</td></tr> <tr><td colspan="6">PRELIMINARY</td></tr> <tr><td colspan="6">APPROVAL</td></tr> <tr><td colspan="6">TENDER</td></tr> <tr><td colspan="6">CONSTRUCTION</td></tr> </table>	P2	PLANNING - PART 8	NOV 16	CPG	DC	SMG	P1	PLANNING - PART 8 (DRAFT)	SEP 15	AB	DC	SMG	C	FINAL ISSUE (Amendments to notes)	APR 14	AB	DC	SMG	B	FINAL ISSUE	MAR 14	AB	DC	SMG	A	FINAL DRAFT	FEB 14	AB	DC	SMG	No.	Revision	Date	By	Chk'd	App'd	Stage						PRELIMINARY						APPROVAL						TENDER						CONSTRUCTION						<p><b>Roughan &amp; O'Donovan</b> Consulting Engineers Civil - Structural - Transportation - Environmental</p>	<p>Arena House, Arena Road, Sandyford, Dublin 18. Tel : +353 1 294 0800 Fax : +353 1 294 0820 e-mail : info@rod.ie Website : www.rod.ie</p>	<p>Project Title: WATERFORD TO NEW ROSS GREENWAY</p> <p>Drawing Title: PROPOSED ALIGNMENT OF GREENWAY SHEET 3 OF 8</p> <table border="1" style="font-size: 8px;"> <tr> <td>Drawn: CPG</td> <td>Job No: 15,152</td> <td>Drawing No: AL-103</td> <td>Rev: P2</td> </tr> <tr> <td>Scale: (A1) 1:2000</td> <td>Date: NOV 16</td> <td></td> <td></td> </tr> </table>	Drawn: CPG	Job No: 15,152	Drawing No: AL-103	Rev: P2	Scale: (A1) 1:2000	Date: NOV 16		
P2	PLANNING - PART 8	NOV 16	CPG	DC	SMG																																																																																
P1	PLANNING - PART 8 (DRAFT)	SEP 15	AB	DC	SMG																																																																																
C	FINAL ISSUE (Amendments to notes)	APR 14	AB	DC	SMG																																																																																
B	FINAL ISSUE	MAR 14	AB	DC	SMG																																																																																
A	FINAL DRAFT	FEB 14	AB	DC	SMG																																																																																
No.	Revision	Date	By	Chk'd	App'd																																																																																
Stage																																																																																					
PRELIMINARY																																																																																					
APPROVAL																																																																																					
TENDER																																																																																					
CONSTRUCTION																																																																																					
Drawn: CPG	Job No: 15,152	Drawing No: AL-103	Rev: P2																																																																																		
Scale: (A1) 1:2000	Date: NOV 16																																																																																				

DO NOT SCALE USE FIGURED DIMENSIONS ONLY

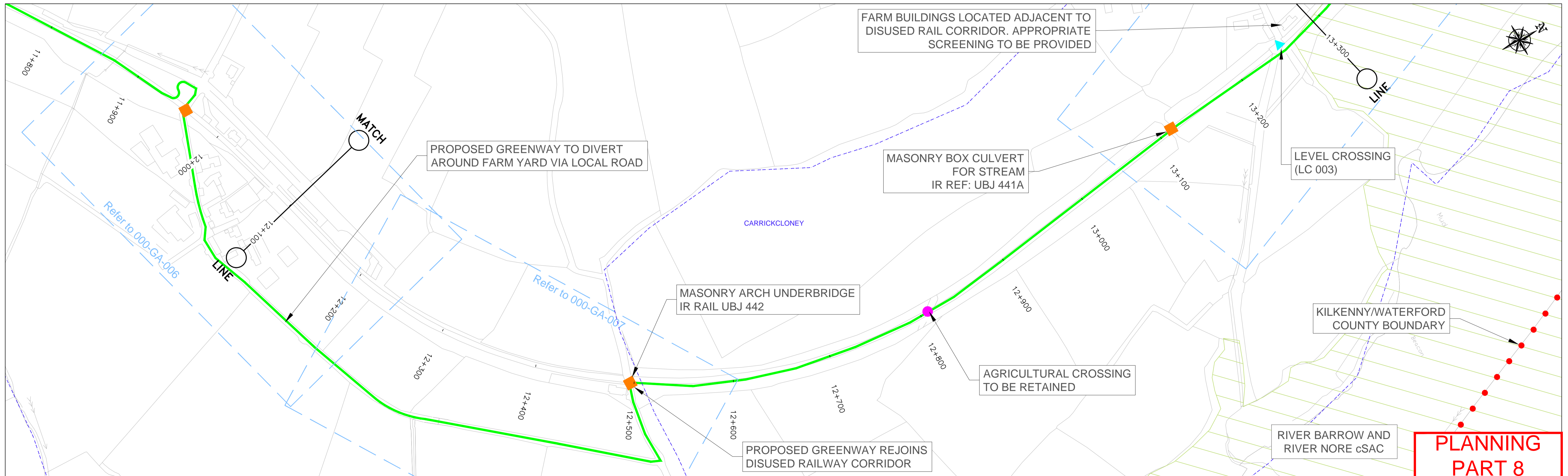
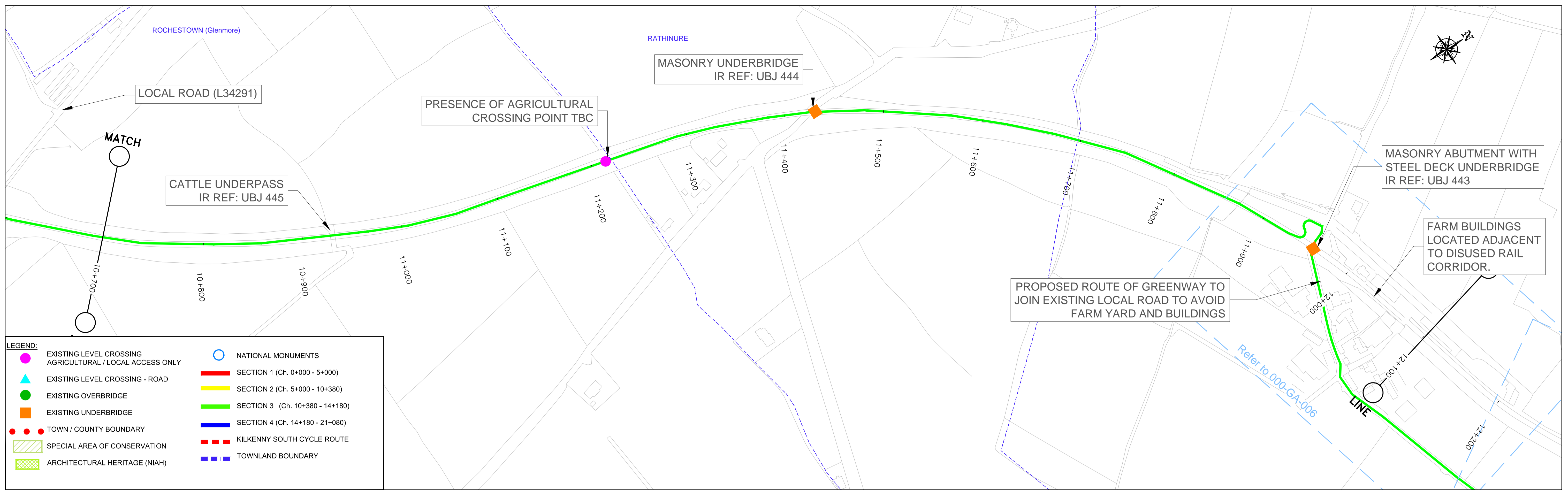


**LEGEND:**

	EXISTING LEVEL CROSSING AGRICULTURAL / LOCAL ACCESS ONLY		NATIONAL MONUMENTS
	EXISTING LEVEL CROSSING - ROAD		SECTION 1 (Ch. 0+000 - 5+000)
	EXISTING OVERBRIDGE		SECTION 2 (Ch. 5+000 - 10+380)
	EXISTING UNDERBRIDGE		SECTION 3 (Ch. 10+380 - 14+180)
	TOWN / COUNTY BOUNDARY		SECTION 4 (Ch. 14+180 - 21+080)
	SPECIAL AREA OF CONSERVATION		KILKENNY SOUTH CYCLE ROUTE
	ARCHITECTURAL HERITAGE (NIAH)		TOWNLAND BOUNDARY

**PLANNING PART 8**

<p>Kilkenny County Council</p>	<p>trailKilkenny</p>	<p>KILKENNY LEADER PARTNERSHIP</p>	<p>National Development Plan Transforming Ireland</p>	<p>The European Agricultural Fund for Rural Development "Leading to Better Lives"</p>	<p>Comhaltas, Pobal agus Rialtas Aitheall Environment, Community and Local Government</p>	<table border="1" style="font-size: 8px;"> <tr><td>P2</td><td>PLANNING - PART 8</td><td>NOV 16</td><td>CPG</td><td>DC</td><td>SMG</td></tr> <tr><td>P1</td><td>PLANNING - PART 8 (DRAFT)</td><td>SEP 15</td><td>AB</td><td>DC</td><td>SMG</td></tr> <tr><td>C</td><td>FINAL ISSUE (Amendments to notes)</td><td>APR 14</td><td>AB</td><td>DC</td><td>SMG</td></tr> <tr><td>B</td><td>FINAL ISSUE</td><td>MAR 14</td><td>AB</td><td>DC</td><td>SMG</td></tr> <tr><td>A</td><td>FINAL DRAFT</td><td>FEB 14</td><td>AB</td><td>DC</td><td>SMG</td></tr> <tr><td>No.</td><td>Revision</td><td>Date</td><td>By</td><td>Chk'd</td><td>App'd</td></tr> <tr><td colspan="6">Stage</td></tr> <tr><td colspan="6">PRELIMINARY</td></tr> <tr><td colspan="6">APPROVAL</td></tr> <tr><td colspan="6">TENDER</td></tr> <tr><td colspan="6">CONSTRUCTION</td></tr> </table>	P2	PLANNING - PART 8	NOV 16	CPG	DC	SMG	P1	PLANNING - PART 8 (DRAFT)	SEP 15	AB	DC	SMG	C	FINAL ISSUE (Amendments to notes)	APR 14	AB	DC	SMG	B	FINAL ISSUE	MAR 14	AB	DC	SMG	A	FINAL DRAFT	FEB 14	AB	DC	SMG	No.	Revision	Date	By	Chk'd	App'd	Stage						PRELIMINARY						APPROVAL						TENDER						CONSTRUCTION						<p><b>Roughan &amp; O'Donovan</b> Consulting Engineers Civil - Structural - Transportation - Environmental</p>	<p>Arena House, Arena Road, Sandyford, Dublin 18. Tel : +353 1 294 0800 Fax : +353 1 294 0820 e-mail : info@rod.ie Website : www.rod.ie</p>	<p>Project Title <b>WATERFORD TO NEW ROSS GREENWAY</b></p>
						P2	PLANNING - PART 8	NOV 16	CPG	DC	SMG																																																																
P1	PLANNING - PART 8 (DRAFT)	SEP 15	AB	DC	SMG																																																																						
C	FINAL ISSUE (Amendments to notes)	APR 14	AB	DC	SMG																																																																						
B	FINAL ISSUE	MAR 14	AB	DC	SMG																																																																						
A	FINAL DRAFT	FEB 14	AB	DC	SMG																																																																						
No.	Revision	Date	By	Chk'd	App'd																																																																						
Stage																																																																											
PRELIMINARY																																																																											
APPROVAL																																																																											
TENDER																																																																											
CONSTRUCTION																																																																											
<p>Scale: (A1) 1:2000</p>	<p>Date: NOV 16</p>	<p>Job No: 15,152</p>	<p>Drawing No: AL-104</p>	<p>Rev: P2</p>																																																																							



\*This project was part funded by Kilkenny LEADER Partnership through the European Agricultural Fund for Rural Development: Europe investing in Rural Areas\*

P2	PLANNING - PART 8	NOV 16	CPG	DC	SMG
P1	PLANNING - PART 8 (DRAFT)	SEP 15	AB	DC	SMG
C	FINAL ISSUE (Amendments to notes)	APR 14	AB	DC	SMG
B	FINAL ISSUE	MAR 14	AB	DC	SMG
A	FINAL DRAFT	FEB 14	AB	DC	SMG
No.	Revision	Date	By	Chk'd	App'd
	Stage				
PRELIMINARY					
APPROVAL					
TENDER					
CONSTRUCTION					

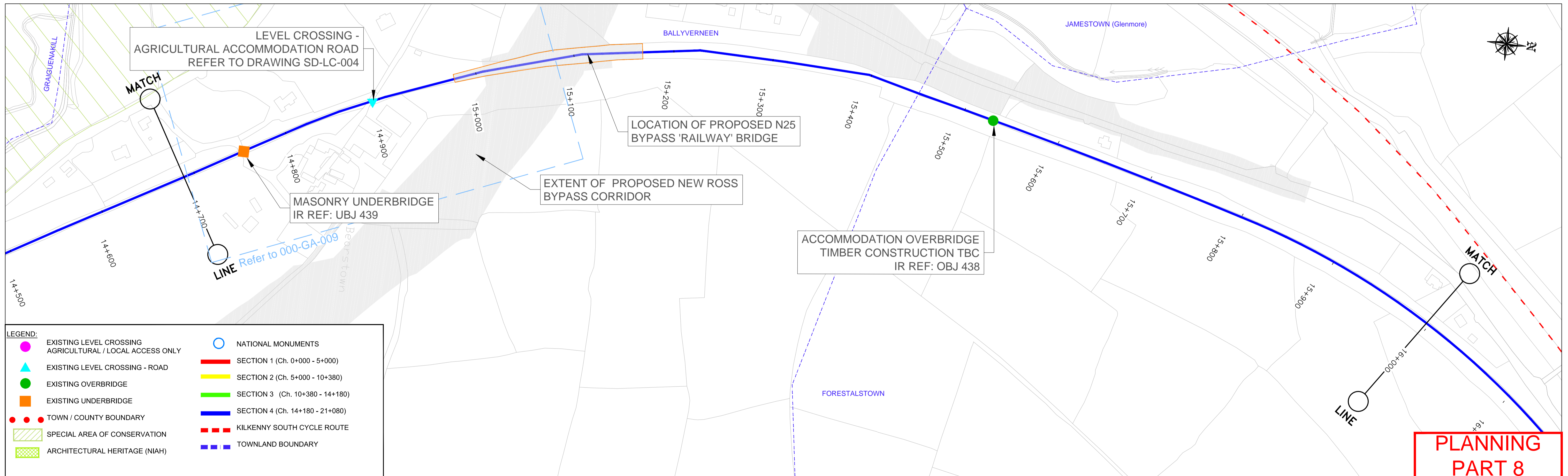
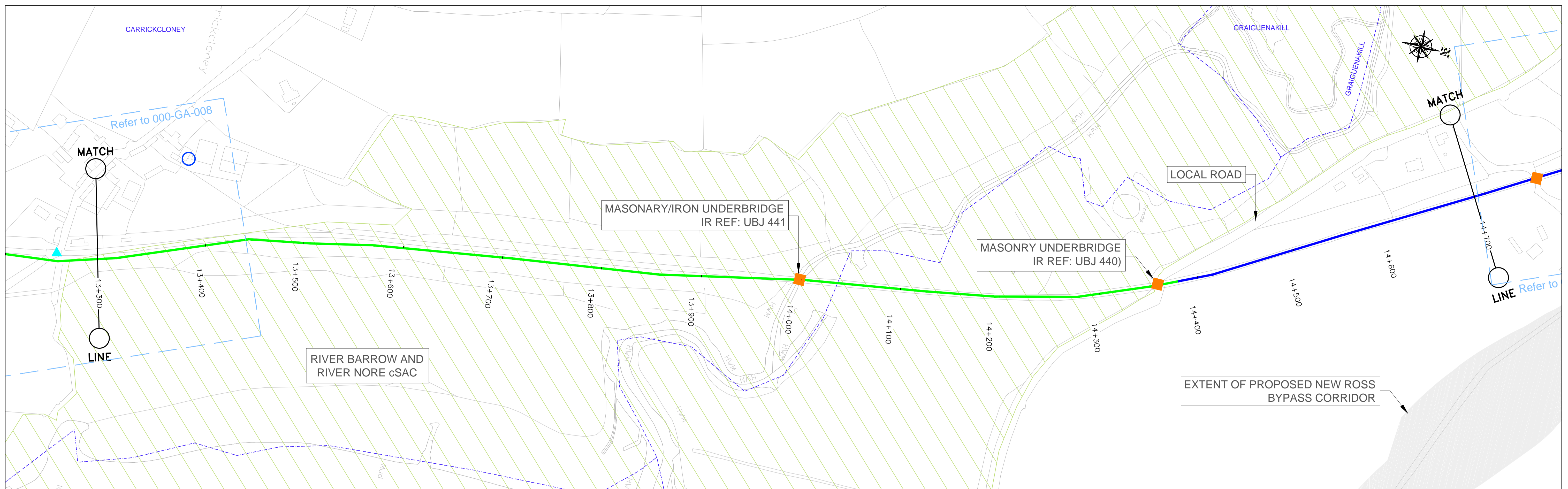
**Roughan & O'Donovan**  
Consulting Engineers  
Civil - Structural - Transportation - Environmental

Arena House, Arena Road,  
Sandyford, Dublin 18.  
Tel : +353 1 294 0800  
Fax : +353 1 294 0820  
e-mail : info@rod.ie  
Website : www.rod.ie

Project Title		WATERFORD TO NEW ROSS GREENWAY					
Drawing Title		PROPOSED ALIGNMENT OF GREENWAY SHEET 5 OF 8					
Drawn:	CPG	Job No:	15,152	Drawing No:	AL-105	Rev:	P2
Scale:	1:2000	Date:	NOV 16				

Designed: DC    Checked: DC    Approved: SMG    Status: PLANNING

DO NOT SCALE USE FIGURED DIMENSIONS ONLY



**LEGEND:**

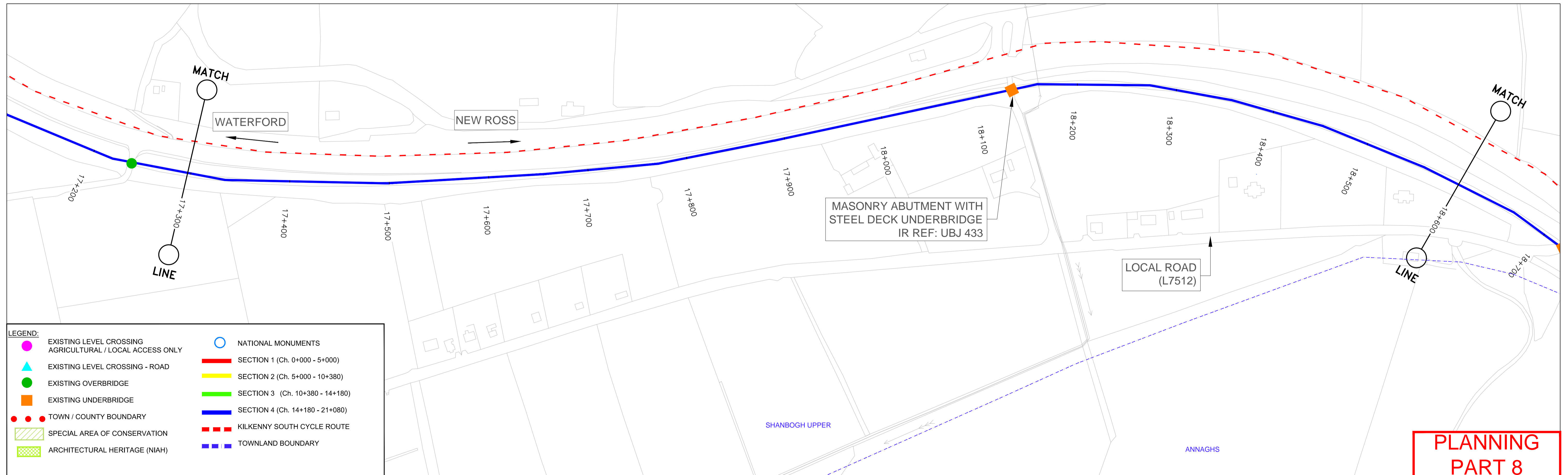
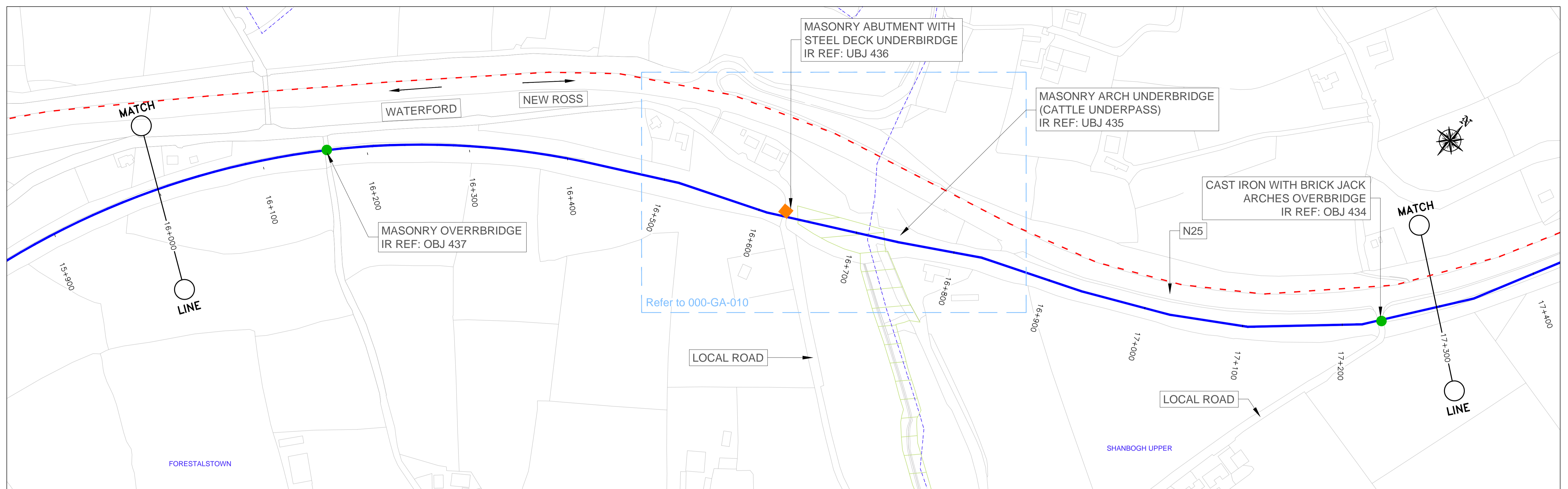
	EXISTING LEVEL CROSSING AGRICULTURAL / LOCAL ACCESS ONLY		NATIONAL MONUMENTS
	EXISTING LEVEL CROSSING - ROAD		SECTION 1 (Ch. 0+000 - 5+000)
	EXISTING OVERBRIDGE		SECTION 2 (Ch. 5+000 - 10+380)
	EXISTING UNDERBRIDGE		SECTION 3 (Ch. 10+380 - 14+180)
	TOWN / COUNTY BOUNDARY		SECTION 4 (Ch. 14+180 - 21+080)
	SPECIAL AREA OF CONSERVATION		KILKENNY SOUTH CYCLE ROUTE
	ARCHITECTURAL HERITAGE (NIAH)		TOWNLAND BOUNDARY

**PLANNING PART 8**

<p>Kilkenny County Council</p>	<p>trailKilkenny</p>	<p>KILKENNY LEADER PARTNERSHIP</p>	<p>VNDP</p>		<p>Comhaltas, Pobal agus Rialtas Aitheilt Environment, Community and Local Government</p>	<table border="1" style="font-size: 8px;"> <tr><td>P2</td><td>PLANNING - PART 8</td><td>NOV '16</td><td>CPG</td><td>DC</td><td>SMG</td></tr> <tr><td>P1</td><td>PLANNING - PART 8 (DRAFT)</td><td>SEP '15</td><td>AB</td><td>DC</td><td>SMG</td></tr> <tr><td>C</td><td>FINAL ISSUE (Amendments to notes)</td><td>Apr '14</td><td>AB</td><td>DC</td><td>SMG</td></tr> <tr><td>B</td><td>FINAL ISSUE</td><td>MAR '14</td><td>AB</td><td>DC</td><td>SMG</td></tr> <tr><td>A</td><td>FINAL DRAFT</td><td>FEB '14</td><td>AB</td><td>DC</td><td>SMG</td></tr> <tr><td>No.</td><td>Revision</td><td>Date</td><td>By</td><td>Chk'd</td><td>App'd</td></tr> <tr><td></td><td>Stage</td><td></td><td></td><td></td><td></td></tr> <tr><td colspan="6">PRELIMINARY</td></tr> <tr><td colspan="6">APPROVAL</td></tr> <tr><td colspan="6">TENDER</td></tr> <tr><td colspan="6">CONSTRUCTION</td></tr> </table>	P2	PLANNING - PART 8	NOV '16	CPG	DC	SMG	P1	PLANNING - PART 8 (DRAFT)	SEP '15	AB	DC	SMG	C	FINAL ISSUE (Amendments to notes)	Apr '14	AB	DC	SMG	B	FINAL ISSUE	MAR '14	AB	DC	SMG	A	FINAL DRAFT	FEB '14	AB	DC	SMG	No.	Revision	Date	By	Chk'd	App'd		Stage					PRELIMINARY						APPROVAL						TENDER						CONSTRUCTION						<p><b>Roughan &amp; O'Donovan</b> Consulting Engineers Civil - Structural - Transportation - Environmental</p>	<p>Arena House, Arena Road, Sandyford, Dublin 18. Tel : +353 1 294 0800 Fax : +353 1 294 0820 e-mail : info@rod.ie Website : www.rod.ie</p>	<p>Project Title <b>WATERFORD TO NEW ROSS GREENWAY</b></p> <p>Drawing Title <b>PROPOSED ALIGNMENT OF GREENWAY SHEET 6 OF 8</b></p>
P2	PLANNING - PART 8	NOV '16	CPG	DC	SMG																																																																						
P1	PLANNING - PART 8 (DRAFT)	SEP '15	AB	DC	SMG																																																																						
C	FINAL ISSUE (Amendments to notes)	Apr '14	AB	DC	SMG																																																																						
B	FINAL ISSUE	MAR '14	AB	DC	SMG																																																																						
A	FINAL DRAFT	FEB '14	AB	DC	SMG																																																																						
No.	Revision	Date	By	Chk'd	App'd																																																																						
	Stage																																																																										
PRELIMINARY																																																																											
APPROVAL																																																																											
TENDER																																																																											
CONSTRUCTION																																																																											
<p>Ordnance Survey Ireland Licence No EN 0006513 © Ordnance Survey Ireland/Government of Ireland.</p>		<p>*This project was part funded by Kilkenny LEADER Partnership through the European Agricultural Fund for Rural Development: Europe investing in Rural Areas*</p>		<p>Designed: DC    Checked: DC    Approved: SMG    Status: PLANNING</p>		<table border="1" style="font-size: 8px;"> <tr><td>Drawn:</td><td>CPG</td><td>Job No:</td><td>15_152</td><td>Drawing No:</td><td>AL-106</td><td>Rev:</td><td>P2</td></tr> <tr><td>Scale:</td><td>(A1) 1:2000</td><td>Date:</td><td>NOV '16</td><td></td><td></td><td></td><td></td></tr> </table>		Drawn:	CPG	Job No:	15_152	Drawing No:	AL-106	Rev:	P2	Scale:	(A1) 1:2000	Date:	NOV '16																																																								
Drawn:	CPG	Job No:	15_152	Drawing No:	AL-106	Rev:	P2																																																																				
Scale:	(A1) 1:2000	Date:	NOV '16																																																																								

DO NOT SCALE USE FIGURED DIMENSIONS ONLY



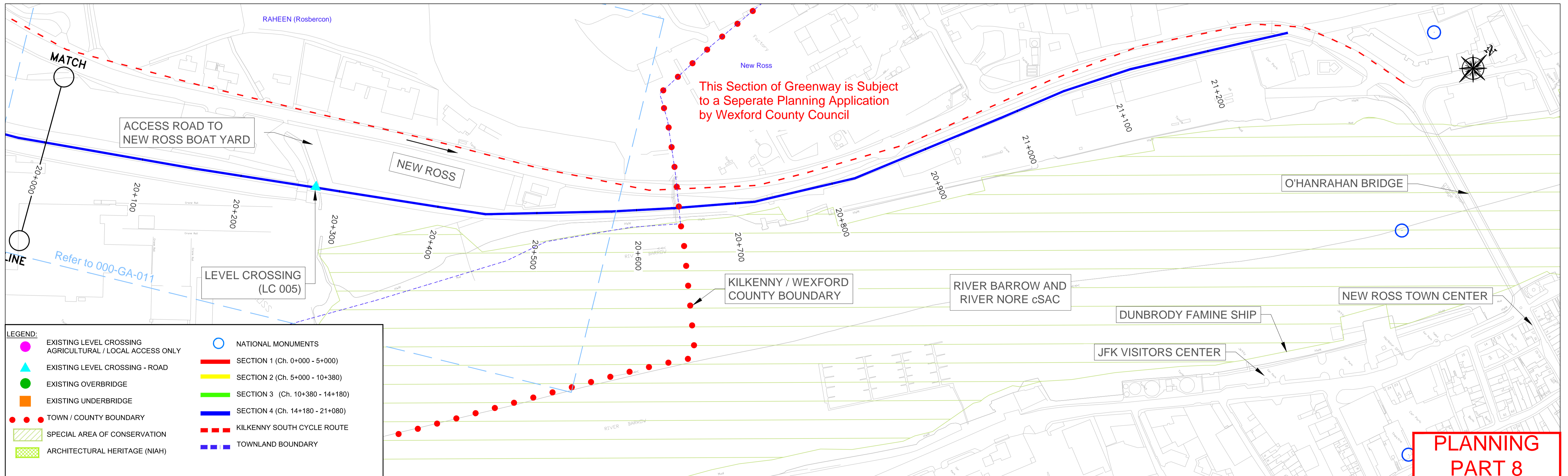
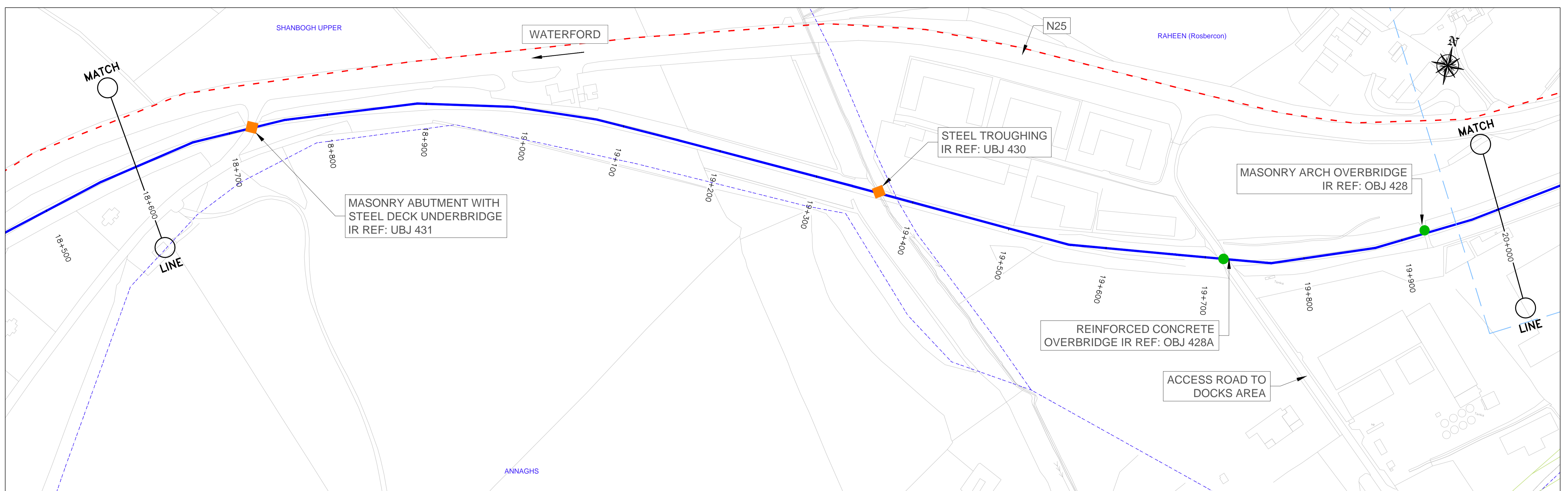


**LEGEND:**

	EXISTING LEVEL CROSSING AGRICULTURAL / LOCAL ACCESS ONLY		NATIONAL MONUMENTS
	EXISTING LEVEL CROSSING - ROAD		SECTION 1 (Ch. 0+000 - 5+000)
	EXISTING OVERBRIDGE		SECTION 2 (Ch. 5+000 - 10+380)
	EXISTING UNDERBRIDGE		SECTION 3 (Ch. 10+380 - 14+180)
	TOWN / COUNTY BOUNDARY		SECTION 4 (Ch. 14+180 - 21+080)
	SPECIAL AREA OF CONSERVATION		KILKENNY SOUTH CYCLE ROUTE
	ARCHITECTURAL HERITAGE (NIAH)		TOWNLAND BOUNDARY

**PLANNING PART 8**

<p>Kilkenny County Council</p>	<p>trailKilkenny</p>	<p>KILKENNY LEADER PARTNERSHIP</p>	<p>VNDP National Development Plan Transforming Ireland</p>	<p>The European Agricultural Fund for Rural Development "Leading to rural prosperity"</p>	<p>Comhshuíocht, Pobal agus Rialtas Áille Environment, Community and Local Government</p>	<p>*This project was part funded by Kilkenny LEADER Partnership through the European Agricultural Fund for Rural Development: Europe investing in Rural Areas*</p>	<table border="1" style="font-size: 8px;"> <tr><td>P2</td><td>PLANNING - PART 8</td><td>NOV '16</td><td>CPG</td><td>DC</td><td>SMG</td></tr> <tr><td>P1</td><td>PLANNING - PART 8 (DRAFT)</td><td>SEP '15</td><td>AB</td><td>DC</td><td>SMG</td></tr> <tr><td>C</td><td>FINAL ISSUE (Amendments to notes)</td><td>APR '14</td><td>AB</td><td>DC</td><td>SMG</td></tr> <tr><td>B</td><td>FINAL ISSUE</td><td>MAR '14</td><td>AB</td><td>DC</td><td>SMG</td></tr> <tr><td>A</td><td>FINAL DRAFT</td><td>FEB '14</td><td>AB</td><td>DC</td><td>SMG</td></tr> <tr><td>No.</td><td>Revision</td><td>Date</td><td>By</td><td>Chk'd</td><td>App'd</td></tr> <tr><td></td><td>Stage</td><td></td><td></td><td></td><td></td></tr> <tr><td colspan="6">PRELIMINARY</td></tr> <tr><td colspan="6">APPROVAL</td></tr> <tr><td colspan="6">TENDER</td></tr> <tr><td colspan="6">CONSTRUCTION</td></tr> </table>	P2	PLANNING - PART 8	NOV '16	CPG	DC	SMG	P1	PLANNING - PART 8 (DRAFT)	SEP '15	AB	DC	SMG	C	FINAL ISSUE (Amendments to notes)	APR '14	AB	DC	SMG	B	FINAL ISSUE	MAR '14	AB	DC	SMG	A	FINAL DRAFT	FEB '14	AB	DC	SMG	No.	Revision	Date	By	Chk'd	App'd		Stage					PRELIMINARY						APPROVAL						TENDER						CONSTRUCTION						<p><b>Roughan &amp; O'Donovan</b> Consulting Engineers Civil - Structural - Transportation - Environmental</p>	<p>Arena House, Arena Road, Sandyford, Dublin 18. Tel : +353 1 294 0800 Fax : +353 1 294 0820 e-mail : info@rod.ie Website : www.rod.ie</p>	<p>Project Title: WATERFORD TO NEW ROSS GREENWAY</p> <p>Drawing Title: PROPOSED ALIGNMENT OF GREENWAY SHEET 7 OF 8</p> <table border="1" style="font-size: 8px;"> <tr> <td>Drawn: CPG</td> <td>Job No: 15,152</td> <td>Drawing No: AL-107</td> <td>Rev: P2</td> </tr> <tr> <td>Scale: (A1) 1:2000</td> <td>Date: NOV '16</td> <td></td> <td></td> </tr> </table>	Drawn: CPG	Job No: 15,152	Drawing No: AL-107	Rev: P2	Scale: (A1) 1:2000	Date: NOV '16		
P2	PLANNING - PART 8	NOV '16	CPG	DC	SMG																																																																															
P1	PLANNING - PART 8 (DRAFT)	SEP '15	AB	DC	SMG																																																																															
C	FINAL ISSUE (Amendments to notes)	APR '14	AB	DC	SMG																																																																															
B	FINAL ISSUE	MAR '14	AB	DC	SMG																																																																															
A	FINAL DRAFT	FEB '14	AB	DC	SMG																																																																															
No.	Revision	Date	By	Chk'd	App'd																																																																															
	Stage																																																																																			
PRELIMINARY																																																																																				
APPROVAL																																																																																				
TENDER																																																																																				
CONSTRUCTION																																																																																				
Drawn: CPG	Job No: 15,152	Drawing No: AL-107	Rev: P2																																																																																	
Scale: (A1) 1:2000	Date: NOV '16																																																																																			



**LEGEND:**

	EXISTING LEVEL CROSSING AGRICULTURAL / LOCAL ACCESS ONLY		NATIONAL MONUMENTS
	EXISTING LEVEL CROSSING - ROAD		SECTION 1 (Ch. 0+000 - 5+000)
	EXISTING OVERBRIDGE		SECTION 2 (Ch. 5+000 - 10+380)
	EXISTING UNDERBRIDGE		SECTION 3 (Ch. 10+380 - 14+180)
	TOWN / COUNTY BOUNDARY		SECTION 4 (Ch. 14+180 - 21+080)
	SPECIAL AREA OF CONSERVATION		KILKENNY SOUTH CYCLE ROUTE
	ARCHITECTURAL HERITAGE (NIAH)		TOWNLAND BOUNDARY

**PLANNING PART 8**

<p>Kilkenny County Council</p>	<p>trailKilkenny</p>	<p>KILKENNY LEADER PARTNERSHIP</p>	<p>VNDP</p>	<p>THE EUROPEAN AGRICULTURAL FUND FOR RURAL DEVELOPMENT</p>	<p>Comhshodh, Pobal agus Rialtas Áille</p>	<p><b>Roughan &amp; O'Donovan</b> Consulting Engineers Civil - Structural - Transportation - Environmental</p>	<p>Arena House, Arena Road, Sandyford, Dublin 18. Tel : +353 1 294 0800 Fax : +353 1 294 0820 e-mail : info@rod.ie Website : www.rod.ie</p>	<p>Project Title <b>WATERFORD TO NEW ROSS GREENWAY</b></p> <p>Drawing Title <b>PROPOSED ALIGNMENT OF GREENWAY SHEET 8 OF 8</b></p>																																																																																		
<p>*This project was part funded by Kilkenny LEADER Partnership through the European Agricultural Fund for Rural Development: Europe investing in Rural Areas*</p>						<table border="1" style="font-size: 8px;"> <tr><td>P2</td><td>PLANNING - PART 8</td><td>NOV 16</td><td>CPG</td><td>DC</td><td>SMG</td></tr> <tr><td>P1</td><td>PLANNING - PART 8 (DRAFT)</td><td>SEP 15</td><td>AB</td><td>DC</td><td>SMG</td></tr> <tr><td>C</td><td>FINAL ISSUE (Amendments to notes)</td><td>APR 14</td><td>AB</td><td>DC</td><td>SMG</td></tr> <tr><td>B</td><td>FINAL ISSUE</td><td>MAR 14</td><td>AB</td><td>DC</td><td>SMG</td></tr> <tr><td>A</td><td>FINAL DRAFT</td><td>FEB 14</td><td>AB</td><td>DC</td><td>SMG</td></tr> <tr><td>No.</td><td>Revision</td><td>Date</td><td>By</td><td>Chk'd</td><td>App'd</td></tr> <tr><td></td><td>Stage</td><td></td><td></td><td></td><td></td></tr> <tr><td></td><td>PRELIMINARY</td><td></td><td></td><td></td><td></td></tr> <tr><td></td><td>APPROVAL</td><td></td><td></td><td></td><td></td></tr> <tr><td></td><td>TENDER</td><td></td><td></td><td></td><td></td></tr> <tr><td></td><td>CONSTRUCTION</td><td></td><td></td><td></td><td></td></tr> </table>	P2	PLANNING - PART 8	NOV 16	CPG	DC	SMG	P1	PLANNING - PART 8 (DRAFT)	SEP 15	AB	DC	SMG	C	FINAL ISSUE (Amendments to notes)	APR 14	AB	DC	SMG	B	FINAL ISSUE	MAR 14	AB	DC	SMG	A	FINAL DRAFT	FEB 14	AB	DC	SMG	No.	Revision	Date	By	Chk'd	App'd		Stage						PRELIMINARY						APPROVAL						TENDER						CONSTRUCTION					<p>Designed: DC    Checked: DC    Approved: SMG    Status: PLANNING</p>	<table border="1" style="font-size: 8px;"> <tr><td>Drawn:</td><td>CPG</td><td>Job No:</td><td>15,152</td><td>Drawing No:</td><td>AL-108</td><td>Rev:</td><td>P2</td></tr> <tr><td>Scale:</td><td>(A1) 1:2000</td><td>Date:</td><td>NOV 16</td><td></td><td></td><td></td><td></td></tr> </table>	Drawn:	CPG	Job No:	15,152	Drawing No:	AL-108	Rev:	P2	Scale:	(A1) 1:2000	Date:	NOV 16				
P2	PLANNING - PART 8	NOV 16	CPG	DC	SMG																																																																																					
P1	PLANNING - PART 8 (DRAFT)	SEP 15	AB	DC	SMG																																																																																					
C	FINAL ISSUE (Amendments to notes)	APR 14	AB	DC	SMG																																																																																					
B	FINAL ISSUE	MAR 14	AB	DC	SMG																																																																																					
A	FINAL DRAFT	FEB 14	AB	DC	SMG																																																																																					
No.	Revision	Date	By	Chk'd	App'd																																																																																					
	Stage																																																																																									
	PRELIMINARY																																																																																									
	APPROVAL																																																																																									
	TENDER																																																																																									
	CONSTRUCTION																																																																																									
Drawn:	CPG	Job No:	15,152	Drawing No:	AL-108	Rev:	P2																																																																																			
Scale:	(A1) 1:2000	Date:	NOV 16																																																																																							

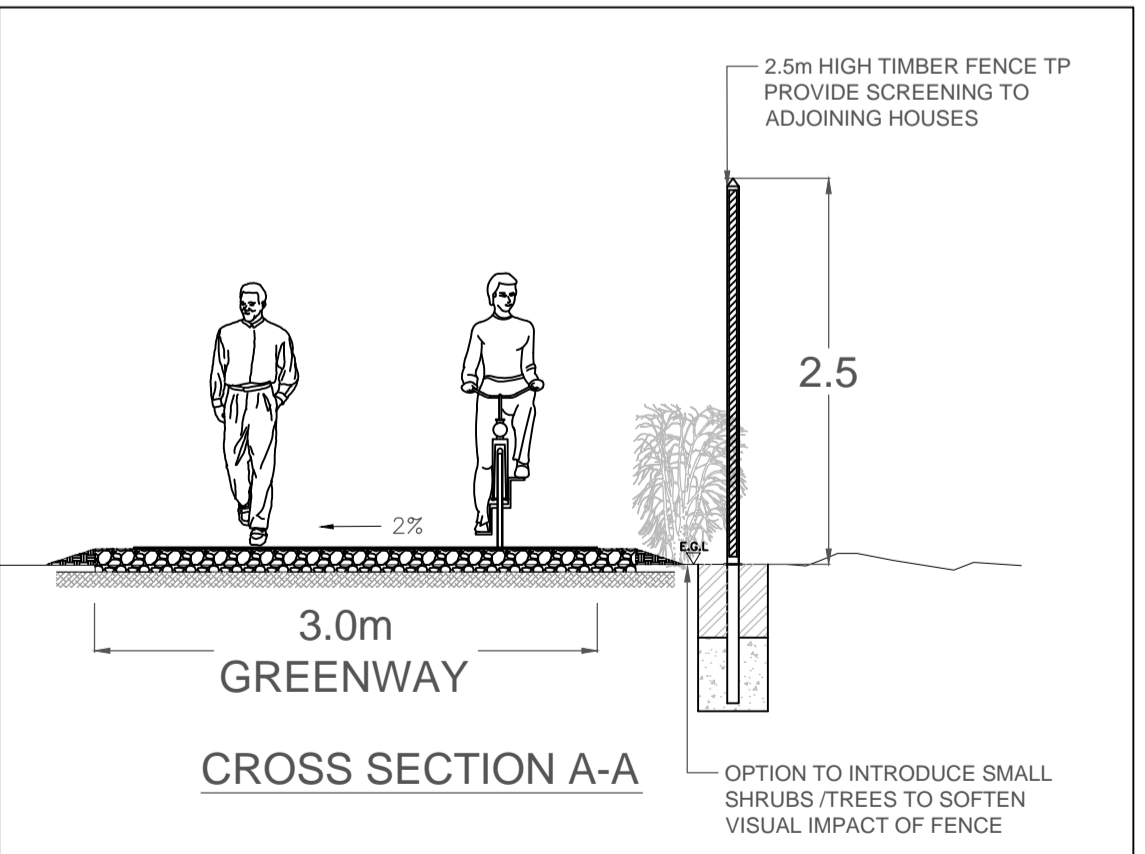
**LEGEND:**

- PROPOSED 3m WIDE GREENWAY
- ORIGINAL ROUTE OF RAILWAY CORRIDOR TO BE RETAINED AS EXISTING
- ACCESS ROAD / LOCAL ROAD
- ROUTE FOR PEDESTRIAN / CYCLISTS ALONG LOCAL ROAD TO REJOIN GREENWAY
- EXISTING HEDGE ROW / TREES
- TOWN-LAND BOUNDARY



**NOTES**

SECURITY FENCING AND OR SCREEN PLANTING WILL BE PROVIDED IN CONSULTATION WITH LANDOWNERS AND RESIDENTS WHERE REQUIRED



**PLANNING PART 8**



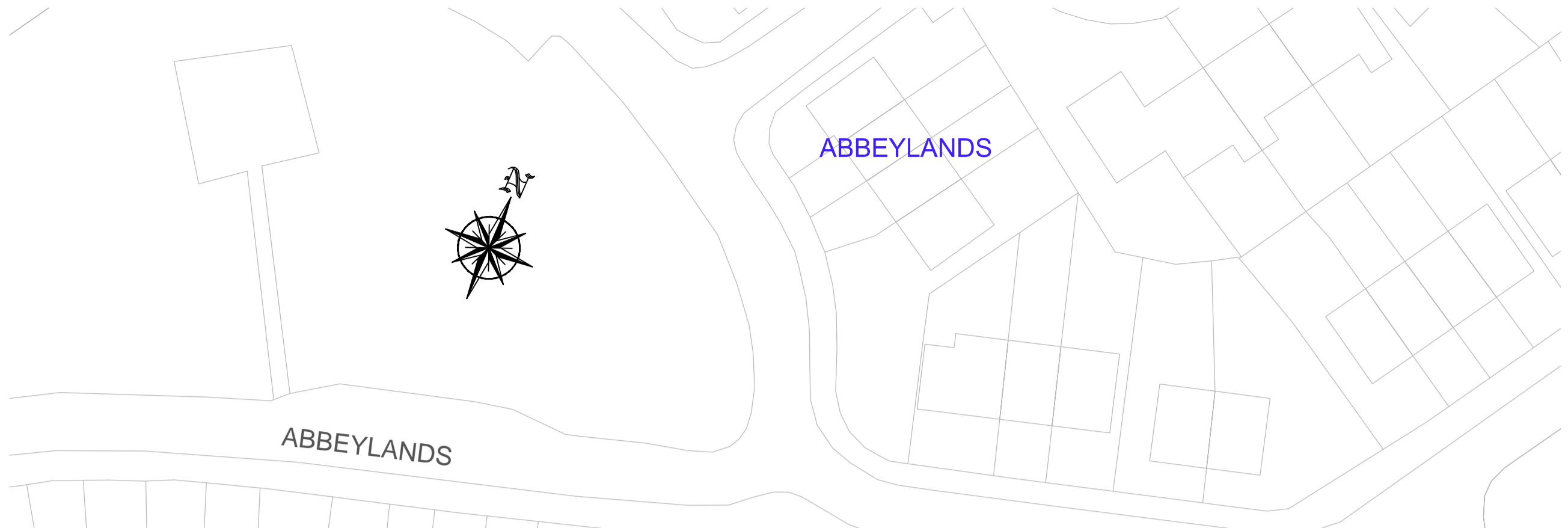
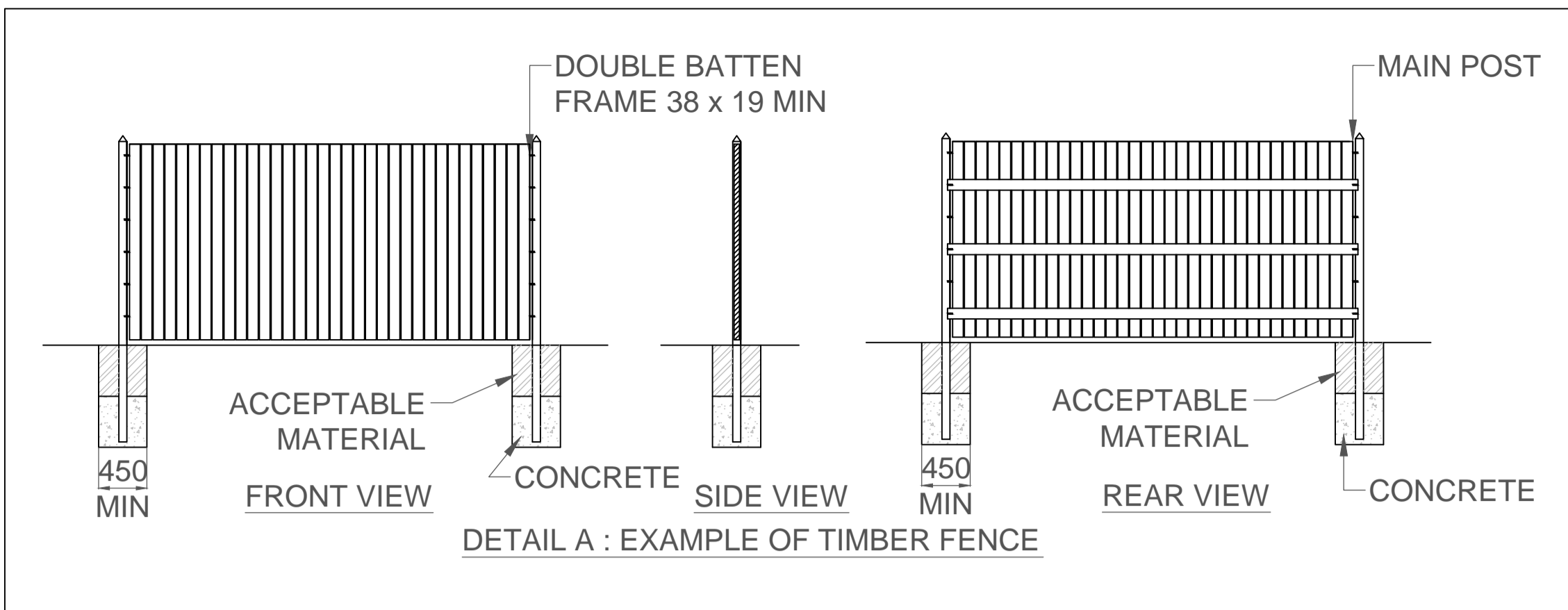
\*This project was part funded by Kilkenny LEADER Partnership through the European Agricultural Fund for Rural Development: Europe investing in Rural Areas\*

P1	Part 8 Planning	NOV '16	CG	DC	SMG
No.	Revision	Date	By	Chk'd	App'd
	Stage	Date			
	PRELIMINARY				
	APPROVAL				
	TENDER				
	CONSTRUCTION				

**Roughan & O'Donovan**  
 Consulting Engineers  
 Civil - Structural - Transportation - Environmental

Arena House, Arena Road,  
 Sandycove, Dublin 18.  
 Tel: +353 1 294 0800  
 Fax: +353 1 294 0820  
 e-mail: info@rod.ie  
 Website: www.rod.ie

Project Title	WATERFORD TO NEW ROSS GREENWAY		
Drawing Title	PROPOSED BOUNDARY TREATMENT PLAN LAYOUT ARD GLAS AND ABBEYLANDS SHEET 1 OF 3		
Drawn:	CPG	Job No:	15.152
Scale:	1:500	Date:	NOV '16
		Drawing No:	GA-101
		Rev:	P1

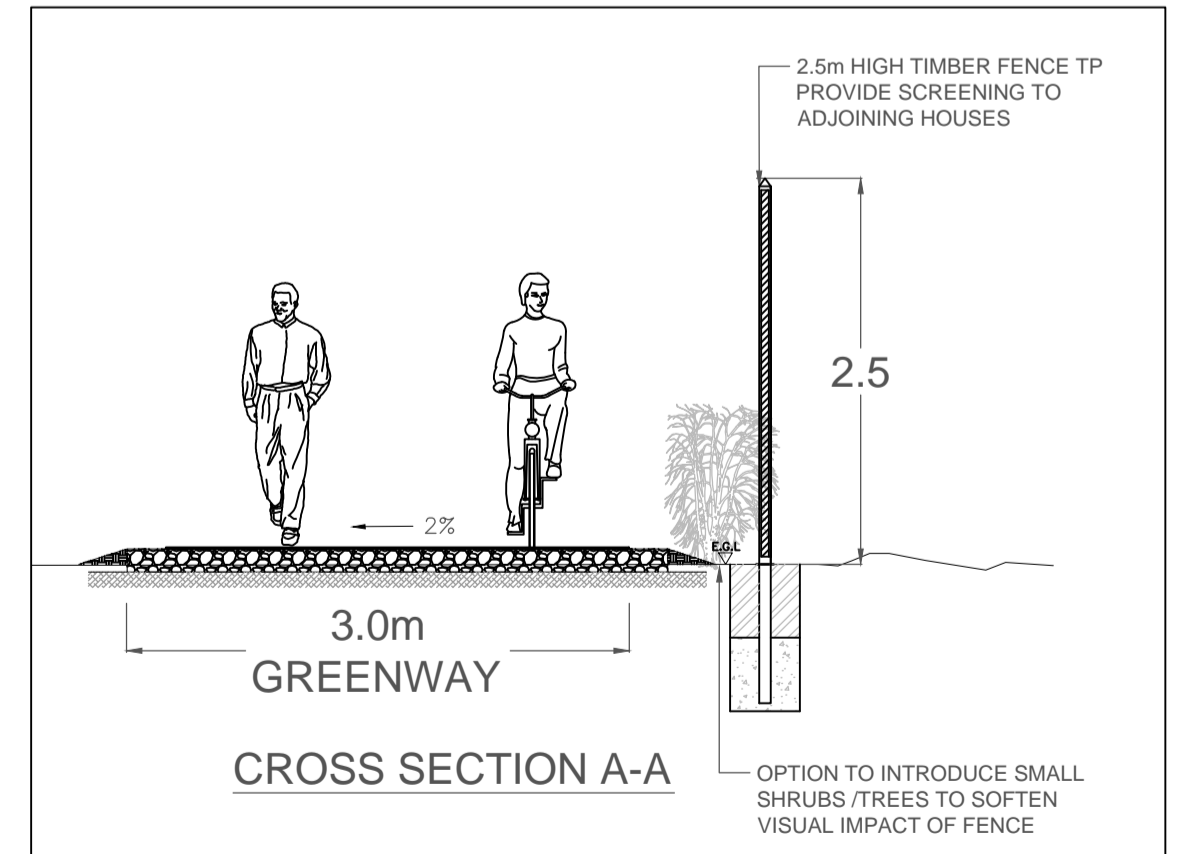


- LEGEND:
- PROPOSED 3m WIDE GREENWAY
  - ORIGINAL ROUTE OF RAILWAY CORRIDOR TO BE RETAINED AS EXISTING
  - ACCESS ROAD / LOCAL ROAD
  - ROUTE FOR PEDESTRIAN / CYCLISTS ALONG LOCAL ROAD TO REJOIN GREENWAY
  - EXISTING HEDGE ROW / TREES
  - TOWN-LAND BOUNDARY



**NOTES**  
 SECURITY FENCING AND OR SCREEN PLANTING WILL BE PROVIDED IN CONSULTATION WITH LANDOWNERS AND RESIDENTS WHERE REQUIRED

**PLANNING PART 8**



\*This project was part funded by Kilkenny LEADER Partnership through the European Agricultural Fund for Rural Development: Europe investing in Rural Areas\*

P1	Part 8 Planning	NOV '16	CG	DC	SMG
No.	Revision	Date	By	Chkd	App'd
	Stage	Date			
	PRELIMINARY				
	APPROVAL				
	TENDER				
	CONSTRUCTION				

**Roughan & O'Donovan**  
 Consulting Engineers  
 Civil - Structural - Transportation - Environmental

Arena House, Arena Road,  
 Sandford, Dublin 18.  
 Tel : +353 1 294 0800  
 Fax : +353 1 294 0820  
 e-mail : info@rod.ie  
 Website : www.rod.ie

Project Title	WATERFORD TO NEW ROSS GREENWAY		
Drawing Title	PROPOSED BOUNDARY TREATMENT PLAN LAYOUT ARD GLAS AND ABBEYLANDS SHEET 2 OF 3		
Drawn:	CPG	Job No:	15.152
Scale:	1:500	Date:	NOV '16
Drawing No:	GA-102	Rev:	P1

**LEGEND:**

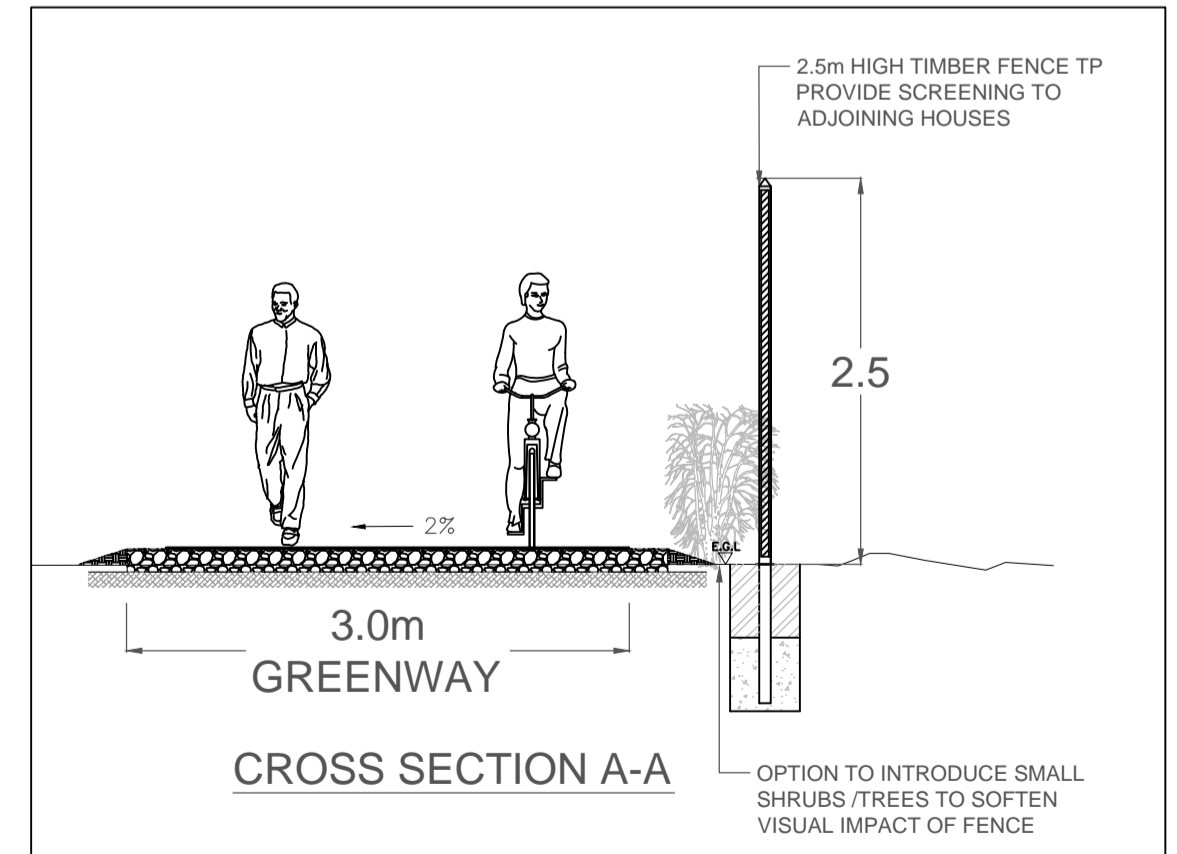
- PROPOSED 3m WIDE GREENWAY
- ORIGINAL ROUTE OF RAILWAY CORRIDOR TO BE RETAINED AS EXISTING
- ACCESS ROAD / LOCAL ROAD
- ROUTE FOR PEDESTRIAN / CYCLISTS ALONG LOCAL ROAD TO REJOIN GREENWAY
- EXISTING HEDGE ROW / TREES
- TOWN-LAND BOUNDARY



**NOTES**

SECURITY FENCING AND OR SCREEN PLANTING WILL BE PROVIDED IN CONSULTATION WITH LANDOWNERS AND RESIDENTS WHERE REQUIRED

**PLANNING PART 8**



"This project was part funded by Kilkenny LEADER Partnership through the European Agricultural Fund for Rural Development: Europe investing in Rural Areas"

P1	Part 8 Planning	NOV '16	CG	DC	SMG
No.	Revision	Date	By	Chk'd	App'd
	Stage	Date			
PRELIMINARY APPROVAL					
TENDER					
CONSTRUCTION					

**Roughan & O'Donovan**  
 Consulting Engineers  
 Civil - Structural - Transportation - Environmental

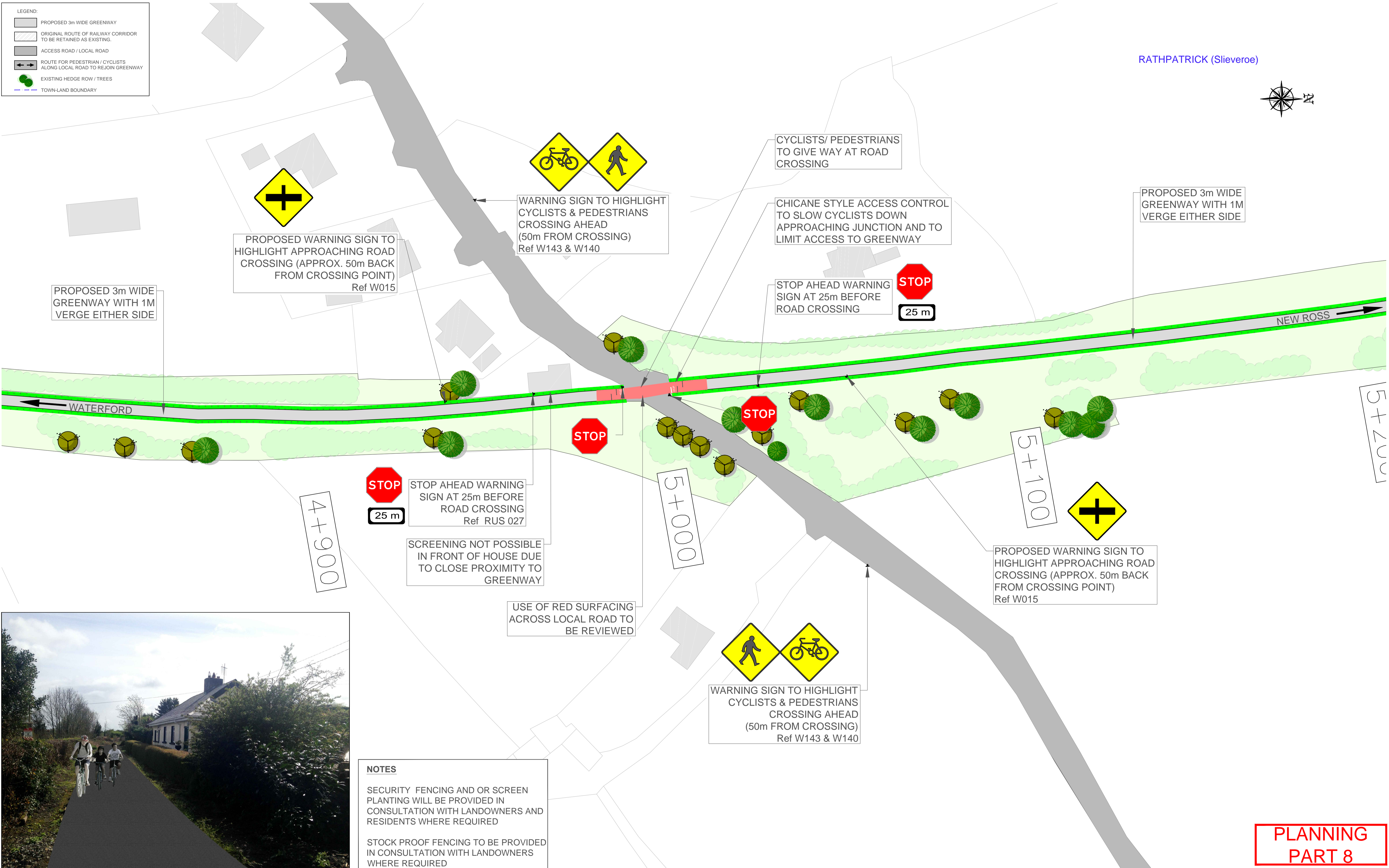
Arena House, Arena Road,  
 Sandford, Dublin 18.  
 Tel : +353 1 294 0800  
 Fax : +353 1 294 0820  
 e-mail : info@rod.ie  
 Website : www.rod.ie

Project Title	WATERFORD TO NEW ROSS GREENWAY		
Drawing Title	PROPOSED BOUNDARY TREATMENT PLAN LAYOUT ARD GLAS AND ABBEYLANDS SHEET 3 OF 3		
Drawn:	CPG	Job No:	15.152
Scale:	1:500	Date:	NOV '16
		Drawing No:	GA-103
		Rev:	P1

**LEGEND:**

- PROPOSED 3m WIDE GREENWAY
- ORIGINAL ROUTE OF RAILWAY CORRIDOR TO BE RETAINED AS EXISTING
- ACCESS ROAD / LOCAL ROAD
- ROUTE FOR PEDESTRIAN / CYCLISTS ALONG LOCAL ROAD TO REJOIN GREENWAY
- EXISTING HEDGE ROW / TREES
- TOWN-LAND BOUNDARY

RATHPATRICK (Slieveroe)



**NOTES**

SECURITY FENCING AND OR SCREEN PLANTING WILL BE PROVIDED IN CONSULTATION WITH LANDOWNERS AND RESIDENTS WHERE REQUIRED

STOCK PROOF FENCING TO BE PROVIDED IN CONSULTATION WITH LANDOWNERS WHERE REQUIRED

**PLANNING PART 8**



\*This project was part funded by Kilkenny LEADER Partnership through the European Agricultural Fund for Rural Development: Europe investing in Rural Areas\*

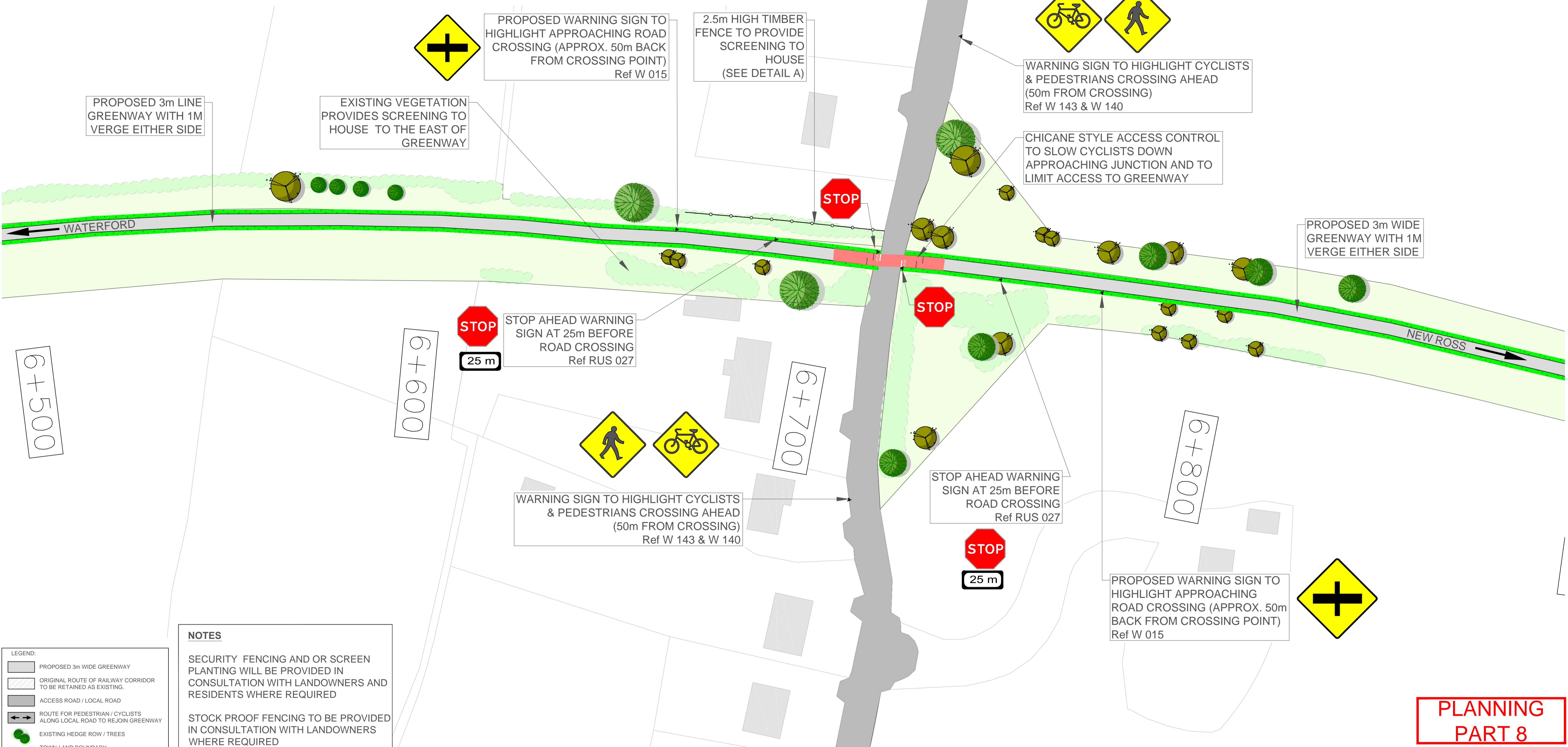
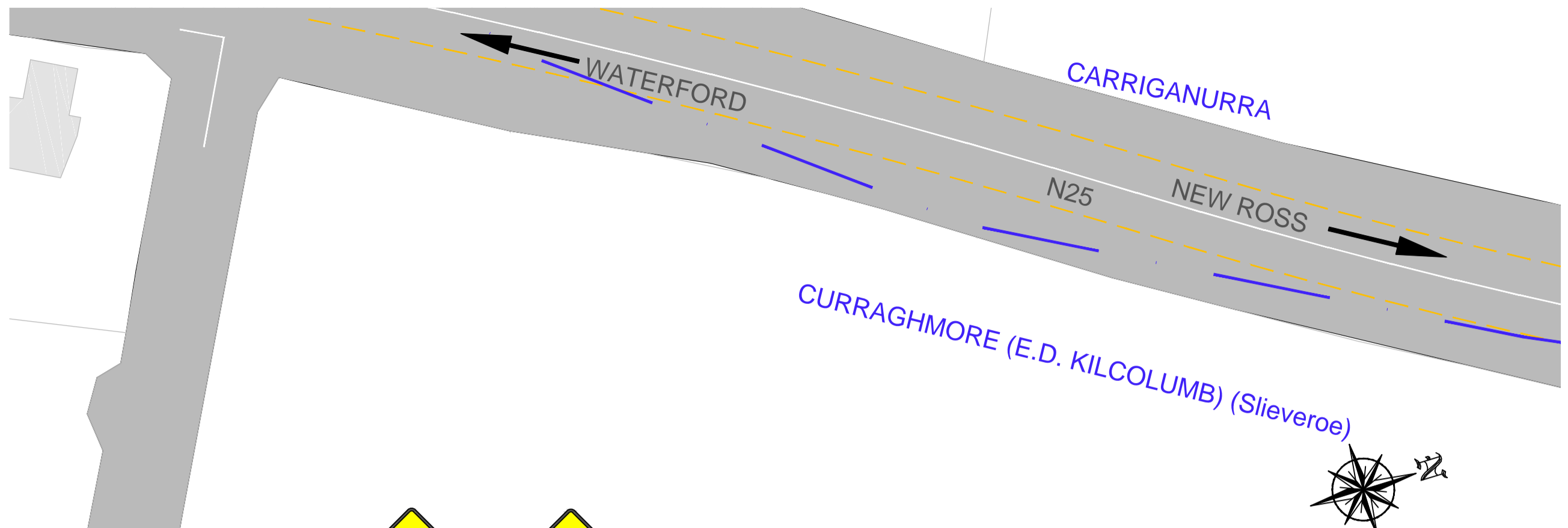
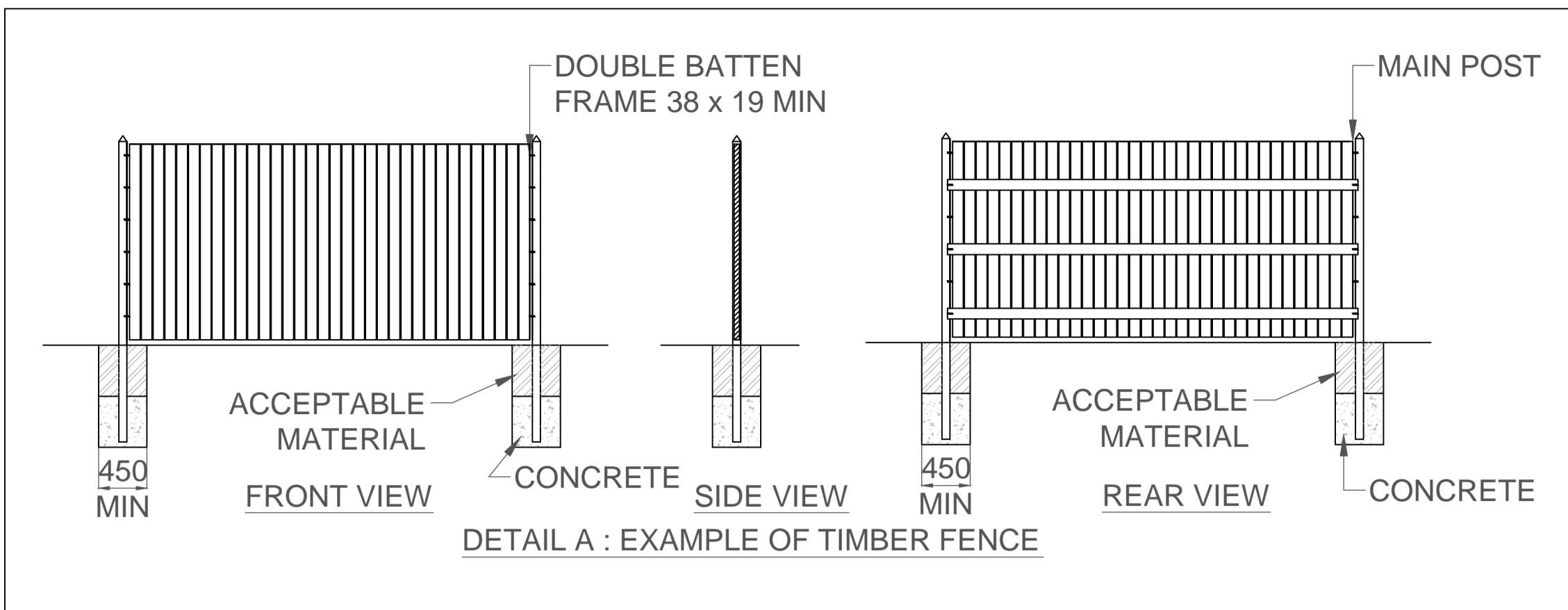
P1	Part 8 Planning	NOV '16	CG	DC	SMG
No.	Revision	Date	By	Chk'd	App'd
	Stage	Date			
PRELIMINARY APPROVAL					
TENDER					
CONSTRUCTION					

**Roughan & O'Donovan**

Consulting Engineers  
Civil - Structural - Transportation - Environmental

Arena House, Arena Road,  
Sandyford, Dublin 18.  
Tel : +353 1 294 0800  
Fax : +353 1 294 0820  
e-mail : info@rod.ie  
Website : www.rod.ie

Project Title				WATERFORD TO NEW ROSS GREENWAY			
Drawing Title				PROPOSED BOUNDARY TREATMENT PLAN LAYOUT LOCAL ROAD			
Drawn:	CPG	Job No:	15.152	Drawing No:	GA-104	Rev:	P1
Scale:	(A1) 1:500	Date:	NOV '16				



**LEGEND:**

- PROPOSED 3m WIDE GREENWAY
- ORIGINAL ROUTE OF RAILWAY CORRIDOR TO BE RETAINED AS EXISTING
- ACCESS ROAD / LOCAL ROAD
- ROUTE FOR PEDESTRIAN / CYCLISTS ALONG LOCAL ROAD TO REJOIN GREENWAY
- EXISTING HEDGE ROW / TREES
- TOWN-LAND BOUNDARY

**NOTES**

SECURITY FENCING AND OR SCREEN PLANTING WILL BE PROVIDED IN CONSULTATION WITH LANDOWNERS AND RESIDENTS WHERE REQUIRED

STOCK PROOF FENCING TO BE PROVIDED IN CONSULTATION WITH LANDOWNERS WHERE REQUIRED

**PLANNING PART 8**



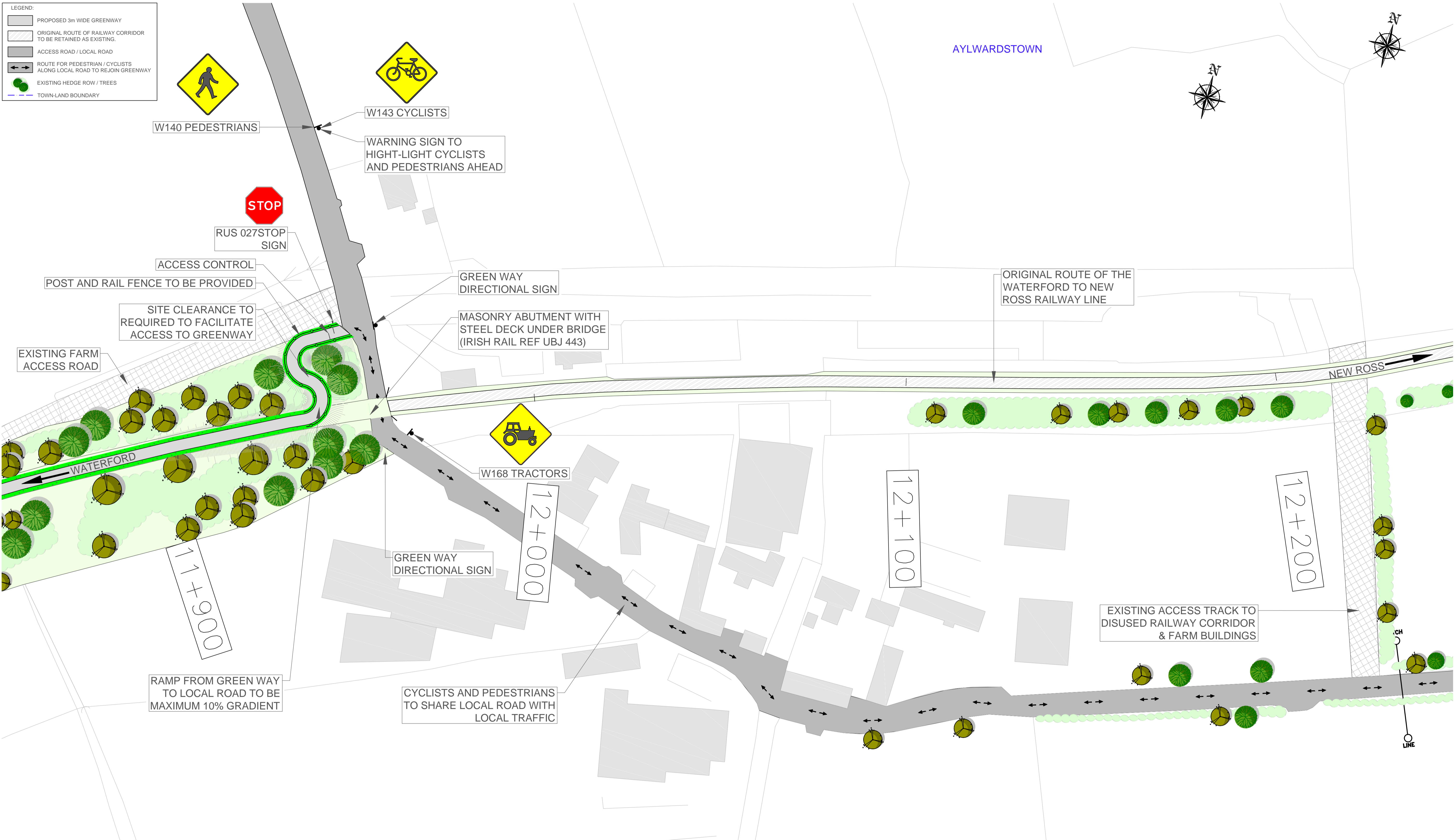
P1	Part 8 Planning	NOV '16	CG	DC	SMG
No.	Revision	Date	By	Chk'd	App'd
	Stage				
PRELIMINARY APPROVAL					
TENDER					
CONSTRUCTION					

**Roughan & O'Donovan**  
 Consulting Engineers  
 Civil - Structural - Transportation - Environmental

Arena House, Arena Road, Sandford, Dublin 18.  
 Tel: +353 1 294 0800  
 Fax: +353 1 294 0820  
 e-mail: info@rod.ie  
 Website: www.rod.ie

Project Title		WATERFORD TO NEW ROSS GREENWAY		
Drawing Title		PROPOSED BOUNDARY TREATMENT PLAN LAYOUT LOCAL ROAD		
Drawn:	CPG	Job No:	15.152	Drawing No:
Scale:	1:500	Date:	NOV '16	GA-105
				P1

- LEGEND:**
- PROPOSED 3m WIDE GREENWAY
  - ORIGINAL ROUTE OF RAILWAY CORRIDOR TO BE RETAINED AS EXISTING
  - ACCESS ROAD / LOCAL ROAD
  - ROUTE FOR PEDESTRIAN / CYCLISTS ALONG LOCAL ROAD TO REJOIN GREENWAY
  - EXISTING HEDGE ROW / TREES
  - TOWN-LAND BOUNDARY



**NOTES**

STOCK PROOF FENCING TO BE PROVIDED IN CONSULTATION WITH LANDOWNERS WHERE REQUIRED

**PLANNING PART 8**



\*This project was part funded by Kilkenny LEADER Partnership through the European Agricultural Fund for Rural Development: Europe investing in Rural Areas\*

P1	Part & Planning	NOV '16	CG	DC	SMG
No.	Revision	Date	By	Chk'd	App'd
	Stage	Date			
PRELIMINARY APPROVAL					
TENDER					
CONSTRUCTION					

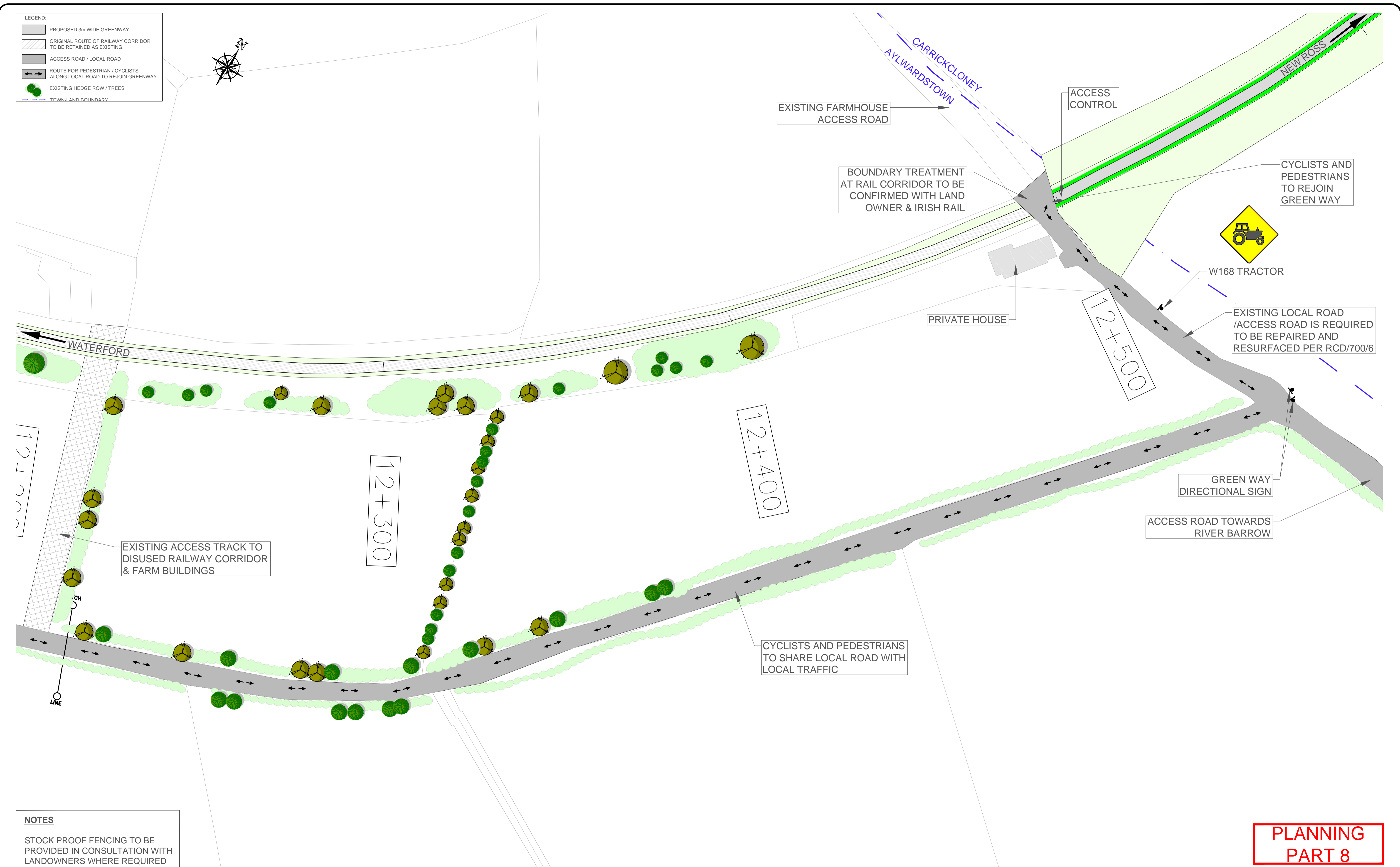
**Roughan & O'Donovan**  
 Consulting Engineers  
 Civil - Structural - Transportation - Environmental

Arena House, Arena Road,  
 Sandyford, Dublin 18.  
 Tel : +353 1 294 0800  
 Fax : +353 1 294 0820  
 e-mail : info@rod.ie  
 Website : www.rod.ie

Project Title			
WATERFORD TO NEW ROSS GREENWAY			
Drawing Title			
PROPOSED BOUNDARY TREATMENT, PLAN LAYOUT DETOUR AT AYLWARDSTOWN SHEET 1 OF 2			
Drawn:	Job No:	Drawing No:	Rev:
CPG	15.152	GA-106	P1
Scale:	Date:		
(A1) 1:500	NOV '16		



- LEGEND:**
- PROPOSED 3m WIDE GREENWAY
  - ORIGINAL ROUTE OF RAILWAY CORRIDOR TO BE RETAINED AS EXISTING
  - ACCESS ROAD / LOCAL ROAD
  - ROUTE FOR PEDESTRIAN / CYCLISTS ALONG LOCAL ROAD TO REJOIN GREENWAY
  - EXISTING HEDGE ROW / TREES
  - TOWN/ LAND BOUNDARY



**NOTES**

STOCK PROOF FENCING TO BE PROVIDED IN CONSULTATION WITH LANDOWNERS WHERE REQUIRED

**PLANNING PART 8**



\*This project was part funded by Kilkenny LEADER Partnership through the European Agricultural Fund for Rural Development: Europe investing in Rural Areas\*

P1	Part 8 Planning	NOV '16	CG	DC	SMG
No.	Revision	Date	By	Chk'd	App'd
	Stage				
PRELIMINARY					
APPROVAL					
TENDER					
CONSTRUCTION					

**Roughan & O'Donovan**  
 Consulting Engineers  
 Civil - Structural - Transportation - Environmental

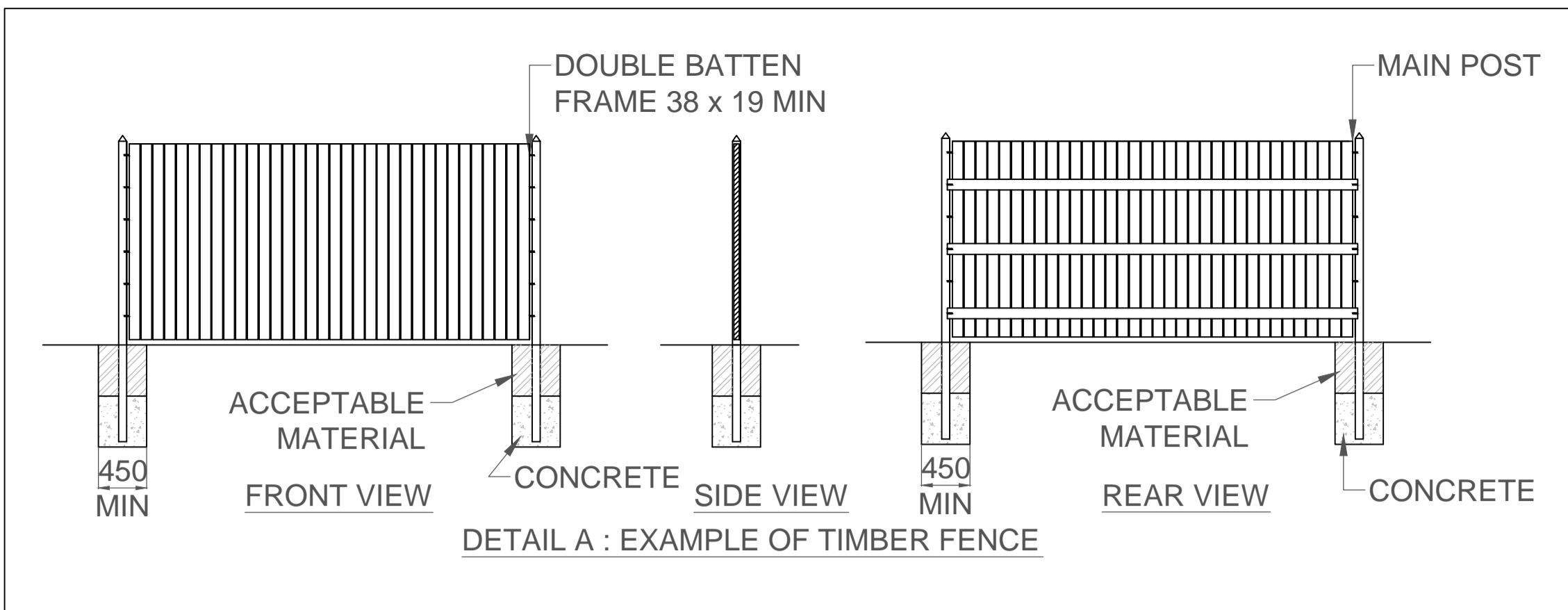
Arena House, Arena Road,  
 Sandford, Dublin 18.  
 Tel : +353 1 294 0800  
 Fax : +353 1 294 0820  
 e-mail : info@rod.ie  
 Website : www.rod.ie

Project Title			
WATERFORD TO NEW ROSS GREENWAY			
Drawing Title			
PROPOSED BOUNDARY TREATMENT, PLAN LAYOUT PROPOSED DETOUR AT AYLWARDSTOWN SHEET 2 OF 2			
Drawn:	CPG	Job No:	15.152
Scale:	1:500	Date:	NOV '16
		Drawing No:	GA-107
		Rev:	P1

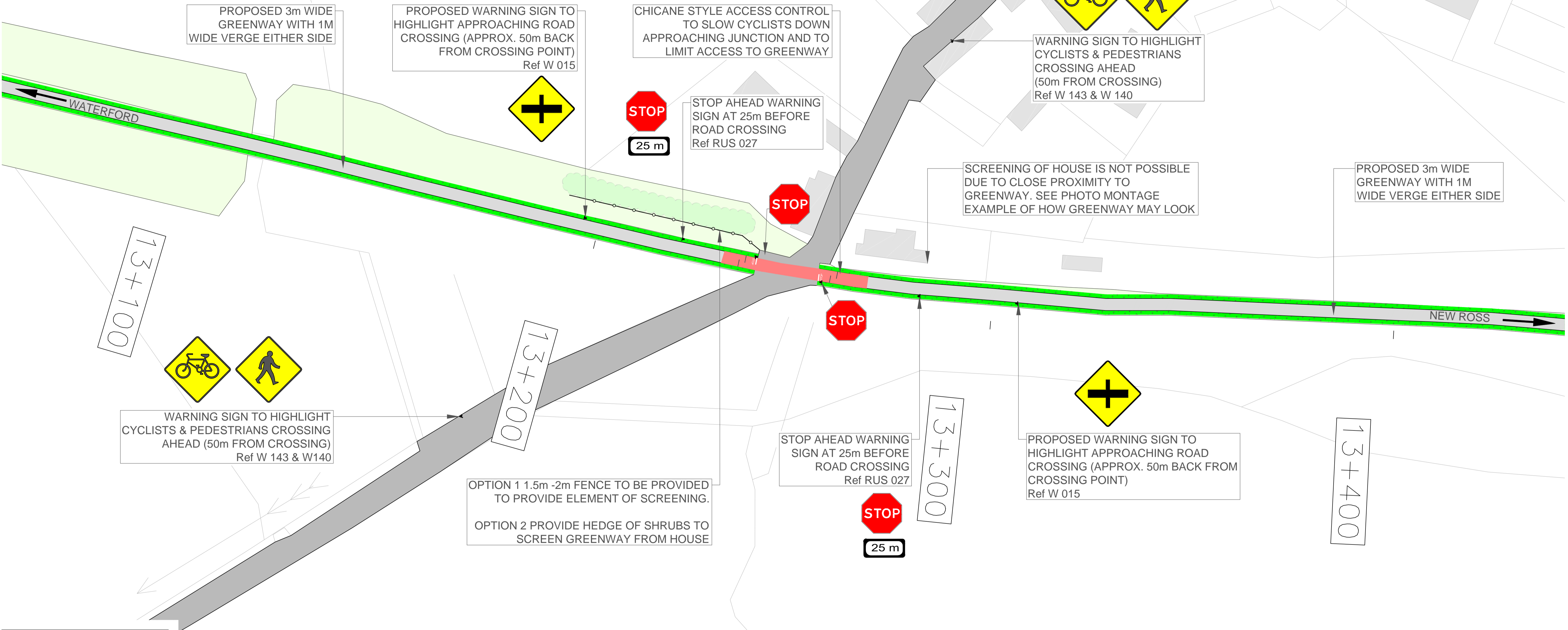

Ordnance Survey Ireland Licence No EN 0006513  
 © Ordnance Survey Ireland/Government of Ireland.

Drawing Location: J:\2015\15152\Dwg\Planning\15152 GA-001-011.dwg

DO NOT SCALE USE FIGURED DIMENSIONS ONLY



CARRICKCLONEY



LEGEND:

- PROPOSED 3m WIDE GREENWAY
- ORIGINAL ROUTE OF RAILWAY CORRIDOR TO BE RETAINED AS EXISTING
- ACCESS ROAD / LOCAL ROAD
- ROUTE FOR PEDESTRIAN / CYCLISTS ALONG LOCAL ROAD TO REJOIN GREENWAY
- EXISTING HEDGE ROW / TREES
- TOWN-LAND BOUNDARY

**NOTES**  
STOCK PROOF FENCING TO BE PROVIDED IN CONSULTATION WITH LANDOWNERS WHERE REQUIRED

**PLANNING PART 8**



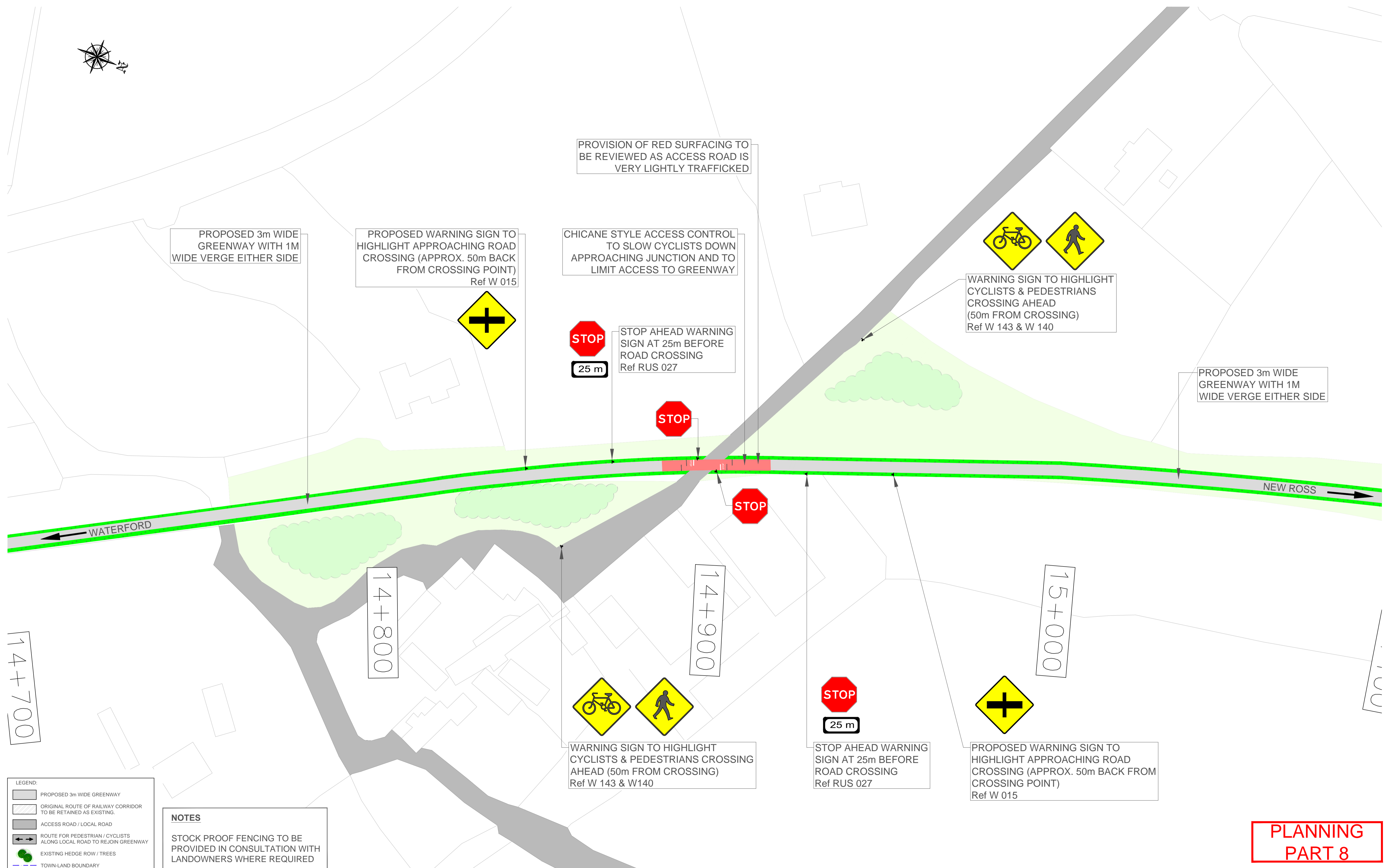

\*This project was part funded by Kilkenny LEADER Partnership through the European Agricultural Fund for Rural Development: Europe investing in Rural Areas\*

P1	Part 8 Planning	NOV '16	CG	DC	SMG
No.	Revision	Date	By	Chk'd	App'd
	Stage	Date			
PRELIMINARY APPROVAL					
TENDER					
CONSTRUCTION					

**Roughan & O'Donovan**  
Consulting Engineers  
Civil - Structural - Transportation - Environmental

Arena House, Arena Road,  
Sandyford, Dublin 18.  
Tel: +353 1 294 0800  
Fax: +353 1 294 0820  
e-mail: info@rod.ie  
Website: www.rod.ie

Project Title WATERFORD TO NEW ROSS GREENWAY			
Drawing Title PROPOSED BOUNDARY TREATMENT PLAN LAYOUT LOCAL ROAD			
Drawn: CPG	Job No: 15.152	Drawing No: GA-108	Rev: P1
Scale: (A1) 1:500	Date: NOV' 16		



**LEGEND:**

- PROPOSED 3m WIDE GREENWAY
- ORIGINAL ROUTE OF RAILWAY CORRIDOR TO BE RETAINED AS EXISTING.
- ACCESS ROAD / LOCAL ROAD
- ROUTE FOR PEDESTRIAN / CYCLISTS ALONG LOCAL ROAD TO REJOIN GREENWAY
- EXISTING HEDGE ROW / TREES
- TOWN-LAND BOUNDARY

**NOTES**

STOCK PROOF FENCING TO BE PROVIDED IN CONSULTATION WITH LANDOWNERS WHERE REQUIRED

**PLANNING PART 8**



Kilkenny County Council  
 Ordnance Survey Ireland Licence No EN 0006513  
 © Ordnance Survey Ireland/Government of Ireland.



\*This project was part funded by Kilkenny LEADER Partnership through the European Agricultural Fund for Rural Development: Europe investing in Rural Areas\*

P1	Part & Planning	NOV '16	CG	DC	SMG
No.	Revision	Date	By	Chk'd	App'd
	Stage	Date			
PRELIMINARY					
APPROVAL					
TENDER					
CONSTRUCTION					

**Roughan & O'Donovan**  
 Consulting Engineers  
 Civil - Structural - Transportation - Environmental

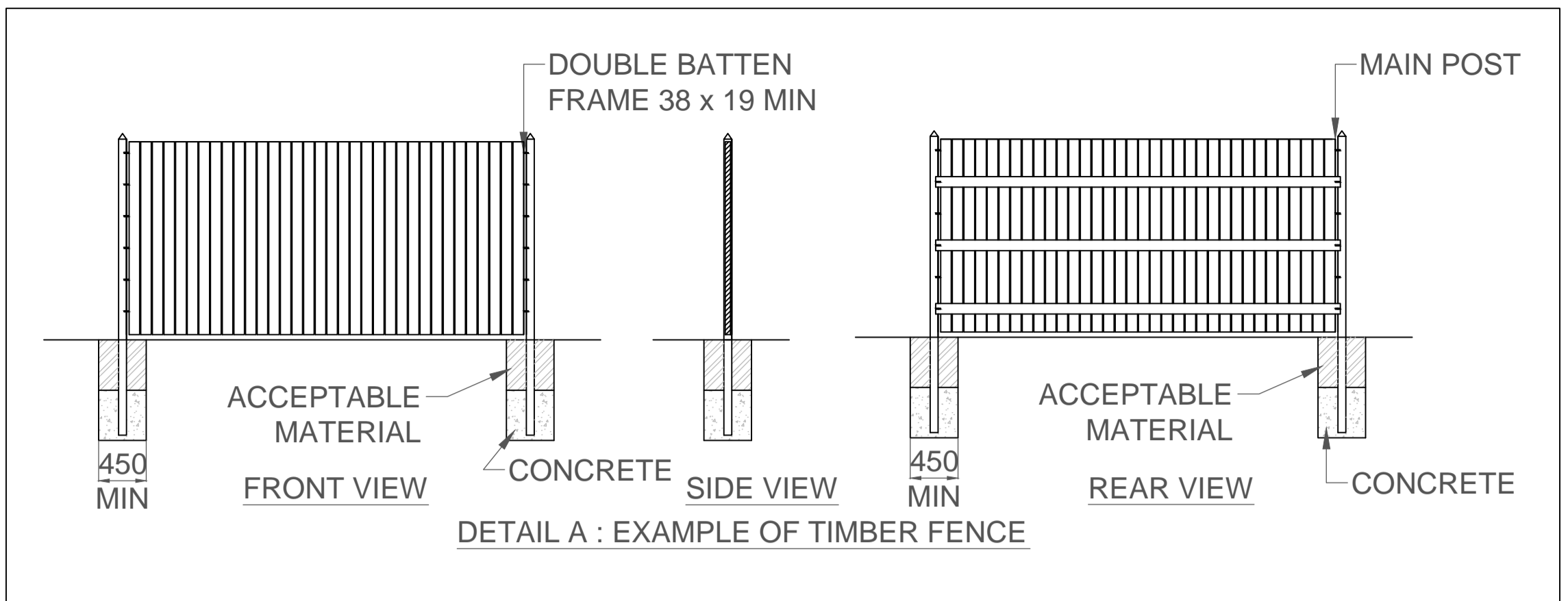
Arena House, Arena Road,  
 Sandycove, Dublin 18.  
 Tel : +353 1 294 0800  
 Fax : +353 1 294 0820  
 e-mail : info@rod.ie  
 Website : www.rod.ie

Designed: DC    Checked: DC    Approved: SMG    Status: Planning

Project Title	WATERFORD TO NEW ROSS GREENWAY				
Drawing Title	PROPOSED BOUNDARY TREATMENT PLAN LAYOUT LOCAL ROAD				
Drawn:	CPG	Job No:	15.152	Drawing No:	GA-109
Scale:	1:500	Date:	NOV '16	Rev:	P1

Drawing Location: J:\2015\15152\dwg\Planning\15152 GA-001-011.dwg

DO NOT SCALE USE FIGURED DIMENSIONS ONLY



- LEGEND:**
- PROPOSED 3m WIDE GREENWAY
  - ORIGINAL ROUTE OF RAILWAY CORRIDOR TO BE RETAINED AS EXISTING.
  - ACCESS ROAD / LOCAL ROAD
  - ROUTE FOR PEDESTRIAN / CYCLISTS ALONG LOCAL ROAD TO REJOIN GREENWAY
  - EXISTING HEDGE ROW / TREES
  - TOWN-LAND BOUNDARY

**NOTES**

STOCK PROOF FENCING TO BE PROVIDED IN CONSULTATION WITH LANDOWNERS WHERE REQUIRED

PLANNING PART 8




\*This project was part funded by Kilkenny LEADER Partnership through the European Agricultural Fund for Rural Development: Europe investing in Rural Areas\*

P1	Part 8 Planning	NOV '16	CG	DC	SMG
No.	Revision	Date	By	Chk'd	App'd
	Stage	Date			
PRELIMINARY					
APPROVAL					
TENDER					
CONSTRUCTION					

**Roughan & O'Donovan**  
 Consulting Engineers  
 Civil - Structural - Transportation - Environmental

Arena House, Arena Road,  
 Sandycove, Dublin 18.  
 Tel: +353 1 294 0800  
 Fax: +353 1 294 0820  
 e-mail: info@rod.ie  
 Website: www.rod.ie

Project Title				WATERFORD TO NEW ROSS GREENWAY			
Drawing Title				PROPOSED BOUNDARY TREATMENT PLAN LAYOUT LOCAL ROAD			
Drawn:	CPG	Job No:	15.152	Drawing No:	GA-110	Rev:	P1
Scale:	(A1) 1:500	Date:	NOV '16				



RAHEEN (Rosbercon)

CHICANE STYLE ACCESS CONTROL TO SLOW CYCLISTS DOWN APPROACHING JUNCTION AND TO LIMIT ACCESS TO GREENWAY

PROPOSED 3m WIDE GREENWAY WITH 1M WIDE VERGE EITHER SIDE

PROPOSED 3m WIDE GREENWAY WITH 1M WIDE VERGE EITHER SIDE




STOP AHEAD WARNING SIGN AT 25m BEFORE ROAD CROSSING Ref RUS 027



WARNING SIGN TO HIGHLIGHT CYCLISTS & PEDESTRIANS CROSSING AHEAD (50m FROM CROSSING) Ref W 143 & W 140




PROPOSED WARNING SIGN TO HIGHLIGHT APPROACHING ROAD CROSSING (APPROX. 50m BACK FROM CROSSING POINT) Ref W 015




STOP AHEAD WARNING SIGN AT 25m BEFORE ROAD CROSSING Ref RUS 027



PROPOSED WARNING SIGN TO HIGHLIGHT APPROACHING ROAD CROSSING (APPROX. 50m BACK FROM CROSSING POINT) Ref W 015



WARNING SIGN TO HIGHLIGHT CYCLISTS & PEDESTRIANS CROSSING AHEAD Ref W 143 & W140



- LEGEND:**
- PROPOSED 3m WIDE GREENWAY
  - ORIGINAL ROUTE OF RAILWAY CORRIDOR TO BE RETAINED AS EXISTING
  - ACCESS ROAD / LOCAL ROAD
  - ROUTE FOR PEDESTRIAN / CYCLISTS ALONG LOCAL ROAD TO REJOIN GREENWAY
  - EXISTING HEDGE ROW / TREES
  - TOWN-LAND BOUNDARY

**NOTES**

STOCK PROOF FENCING TO BE PROVIDED IN CONSULTATION WITH LANDOWNERS WHERE REQUIRED

**PLANNING PART 8**



\*This project was part funded by Kilkenny LEADER Partnership through the European Agricultural Fund for Rural Development: Europe investing in Rural Areas\*

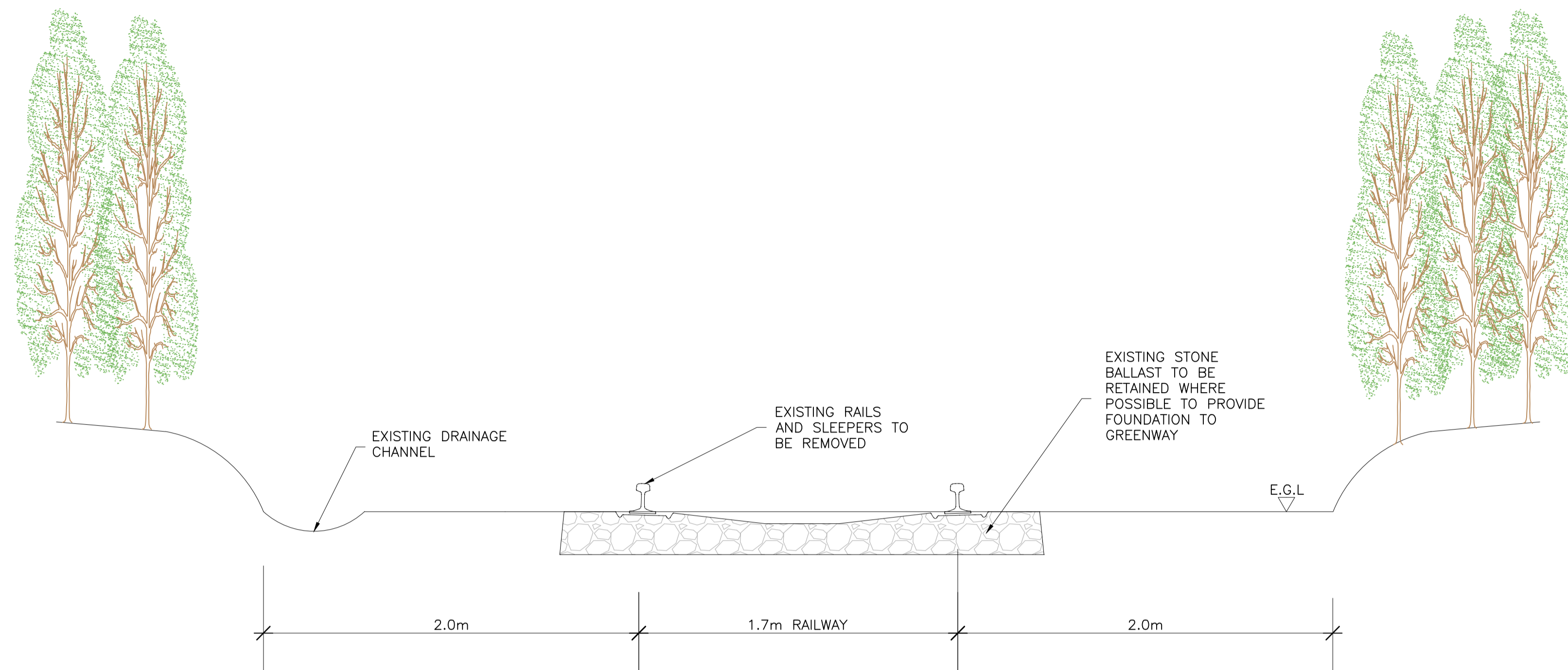
P1	Part & Planning	NOV '16	CG	DC	SMG
No.	Revision	Date	By	Chk'd	App'd
	Stage	Date			
PRELIMINARY APPROVAL					
TENDER					
CONSTRUCTION					

**Roughan & O'Donovan**  
Consulting Engineers  
Civil - Structural - Transportation - Environmental

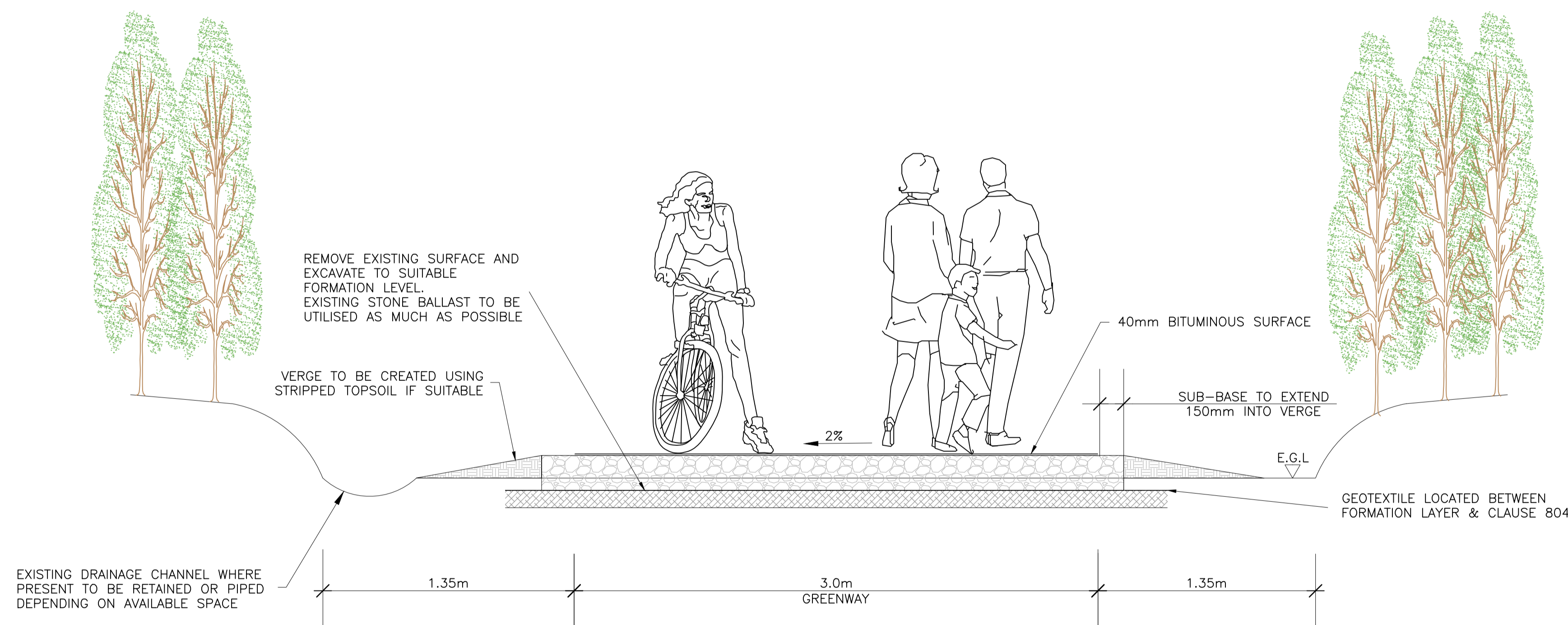
Arena House, Arena Road,  
Sandyford, Dublin 18.  
Tel : +353 1 294 0800  
Fax : +353 1 294 0820  
e-mail : info@rod.ie  
Website : www.rod.ie

Project Title	WATERFORD TO NEW ROSS GREENWAY			
Drawing Title	PROPOSED BOUNDARY TREATMENT PLAN LAYOUT BOAT YARD ACCESS			
Drawn:	CPG	Job No:	15.152	Drawing No:
Scale:	1:500	Date:	NOV '16	GA-111
Rev:				P1

- NOTES:
1. REFER TO DRAWINGS AL-101 TO AL-108 FOR PROPOSED ALIGNMENT OF GREENWAY
  2. VERGE TO BE GRASS SEEDED WITH APPROVED NATIVE GRASS.
  3. GREENWAY TO CROSS EXISTING ROAD NETWORK AT VARIOUS LOCATIONS. REFER TO DRAWINGS GA-001 TO 011 FOR DETAILS.
  4. EXISTING DRAINAGE PATHS TO BE RETAINED.
  5. ALL DRAINAGE REQUIREMENT TO BE REVIEWED DURING DETAILED DESIGN STAGE.
  6. FENCING HAS BEEN ASSUMED TO BE INCORPORATED ON ALL HIGH EMBANKMENTS, THE EXTENT OF FENCING REQUIRED IS SUBJECT TO A MORE DETAIL ASSESSMENT AT THE DETAILED DESIGN STAGE.



EXISTING TYPICAL CROSS SECTION OF DISUSED RAILWAY CORRIDOR

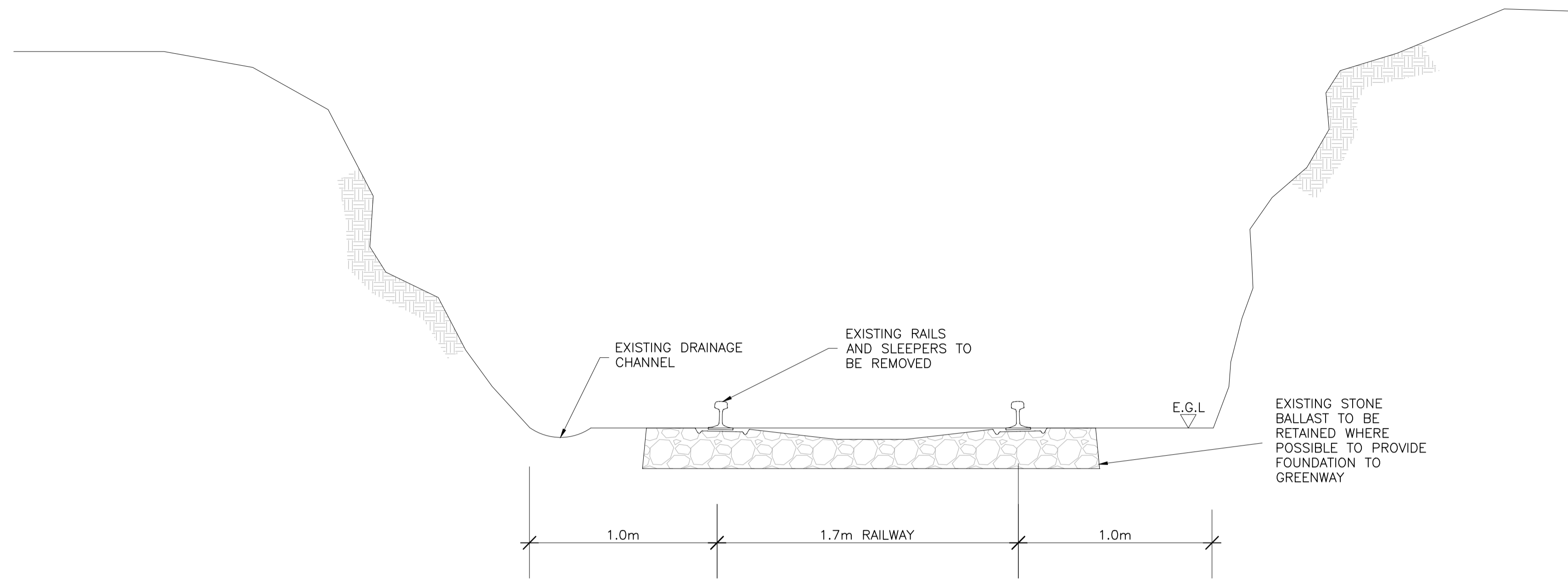


PROPOSED TYPICAL CROSS SECTION OF GREENWAY

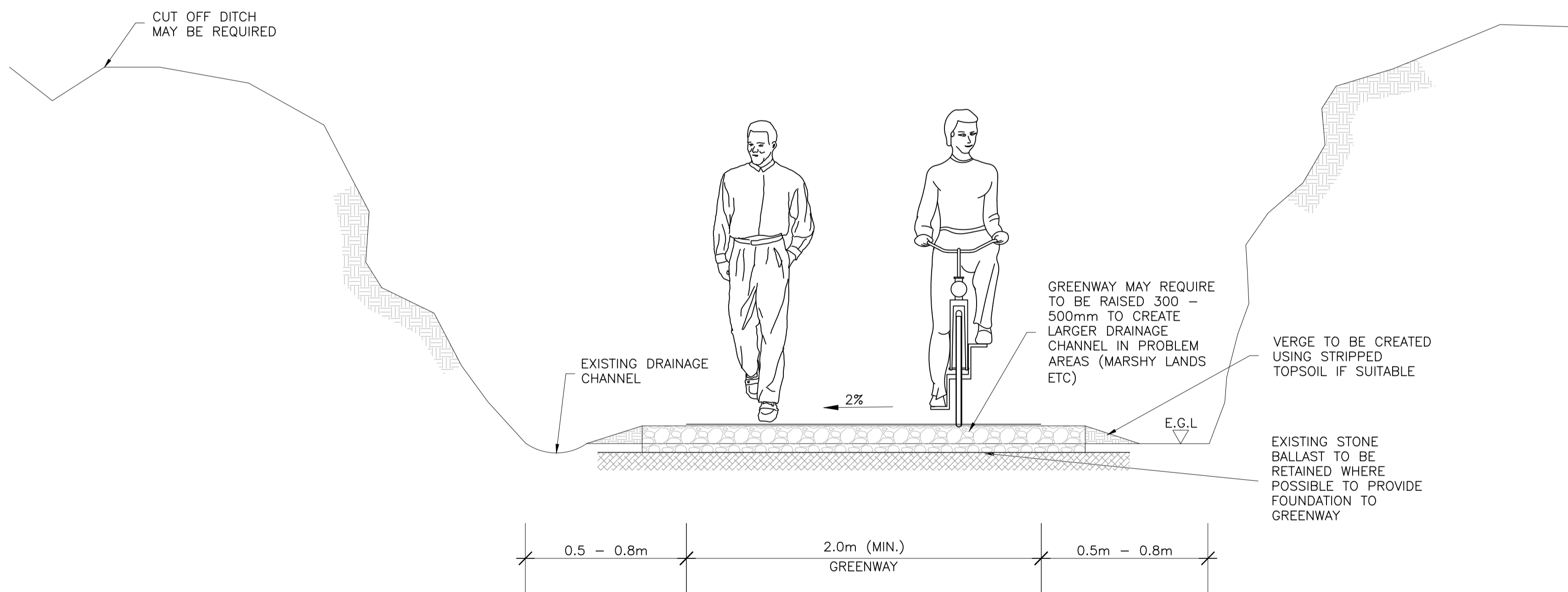
**PLANNING  
PART 8**

<p>Kilkenny County Council</p>	<p>trailKilkenny</p>	<p>KILKENNY LEADER PARTNERSHIP</p>	<p>NDP National Development Plan Transforming Ireland</p>	<p>The European Agricultural Fund for Rural Development - Europe investing in Rural Areas</p>	<p>Comhshuíocht, Pobal agus Rialtas Aitheall Environment, Community and Local Government</p>	<p>P2 PLANNING - PART 8 NOV 16 CPG DC SMG</p> <p>P1 PLANNING - PART 8 (DRAFT) SEP 15 JMK DC SMG</p>	<p><b>Roughan &amp; O'Donovan</b> Consulting Engineers Civil - Structural - Transportation - Environmental</p>	<p>Arena House, Arena Road, Sandyford, Dublin 18. Tel : +353 1 294 0800 Fax : +353 1 294 0820 e-mail : info@rod.ie Website : www.rod.ie</p>	<p>Project Title: WATERFORD TO NEW ROSS GREENWAY</p>
						<p>PRELIMINARY APPROVAL</p> <p>TENDER</p> <p>CONSTRUCTION</p>			<p>Designed: DC</p> <p>Checked: DC</p> <p>Approved: SMG</p> <p>Status: PLANNING</p>
<p>*This project was part funded by Kilkenny LEADER Partnership through the European Agricultural Fund for Rural Development: Europe investing in Rural Areas*</p>						<p>Drawn: CPG</p> <p>Scale: (A1) AS SHOWN</p>	<p>Job No: 15,152</p> <p>Date: NOV '16</p>	<p>Drawing No: TCS-101</p>	<p>Rev: P2</p>

- NOTES:
1. REFER TO DRAWINGS AL-101 TO AL-108 FOR PROPOSED ALIGNMENT OF GREENWAY
  2. VERGE TO BE GRASS SEEDED WITH APPROVED NATIVE GRASS.
  3. GREENWAY TO CROSS EXISTING ROAD NETWORK AT VARIOUS LOCATIONS. REFER TO DRAWINGS GA-001 TO 011 FOR DETAILS.
  4. EXISTING DRAINAGE PATHS TO BE RETAINED.
  5. ALL DRAINAGE REQUIREMENT TO BE REVIEWED DURING DETAILED DESIGN STAGE.
  6. FENCING HAS BEEN ASSUMED TO BE INCORPORATED ON ALL HIGH EMBANKMENTS, THE EXTENT OF FENCING REQUIRED IS SUBJECT TO A MORE DETAIL ASSESSMENT AT THE DETAILED DESIGN STAGE.



EXISTING TYPICAL CROSS SECTION OF DISUSED RAILWAY CORRIDOR IN CUTTING

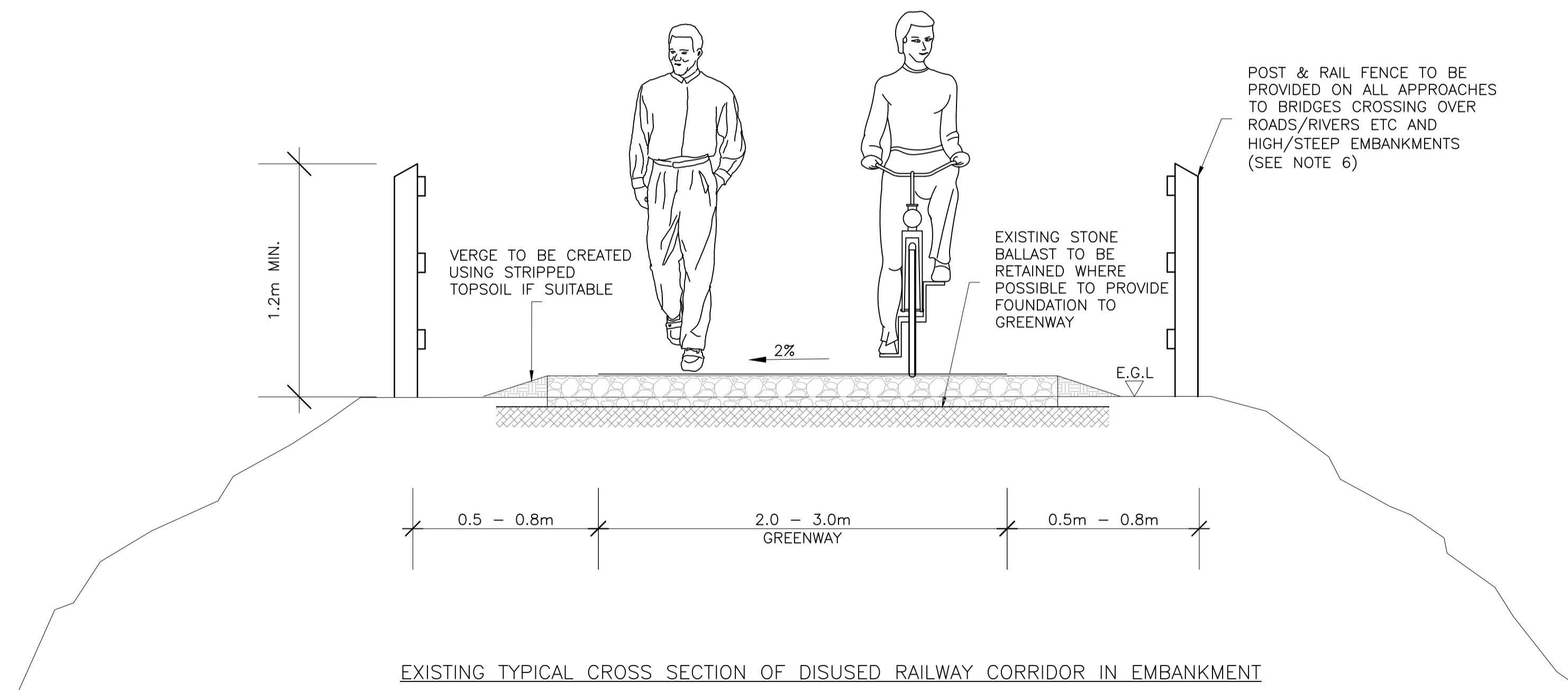
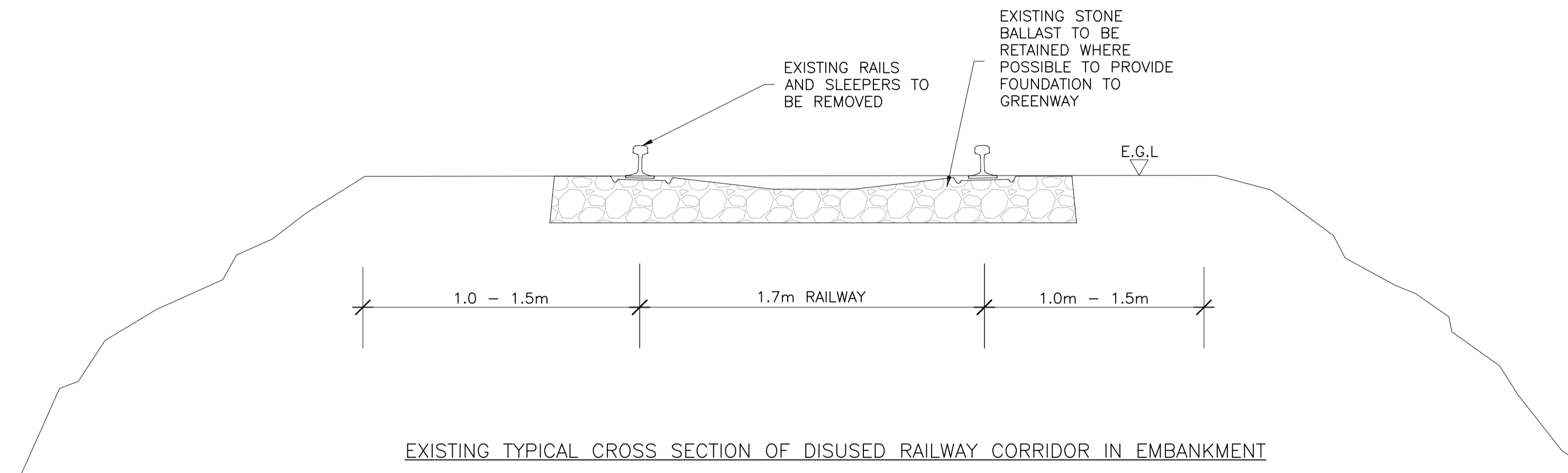


EXISTING TYPICAL CROSS SECTION OF DISUSED RAILWAY CORRIDOR IN CUTTING








**PLANNING  
PART 8**

<p>Kilkenny County Council</p>	<p>trailKilkenny</p>	<p>KILKENNY LEADER PARTNERSHIP</p>	<p>National Development Plan Transforming Ireland</p>	<p>The European Agricultural Fund for Rural Development "Leading to Growth and Prosperity"</p>	<p>Comhshuíocht, Pobal agus Rialtas Aitheall Environment, Community and Local Government</p>	<p>*This project was part funded by Kilkenny LEADER Partnership through the European Agricultural Fund for Rural Development: Europe investing in Rural Areas*</p>	<p>PLANNING - PART 8</p>	NOV 16	CPG	DC	SMG	<p>Project Title</p> <p>WATERFORD TO NEWROSS GREENWAY</p>			
							<p>PLANNING - PART 8 (DRAFT)</p>	SEP 15	JMK	DC	SMG		<p>Drawing Title</p> <p>TYPICAL CROSS SECTIONS LOCATIONS IN CUTTING</p>		
<p>PRELIMINARY APPROVAL</p>							<p>Designed: DC    Checked: DC    Approved: SMG    Status: PLANNING</p>					<p>Drawn: CPG</p>	<p>Job No: 15,152</p>	<p>Drawing No: TCS-102</p>	<p>Rev: P2</p>
<p>TENDER</p>							<p>Scale: (A1) AS SHOWN</p>					<p>Date: NOV 16</p>	<p>DO NOT SCALE USE FIGURED DIMENSIONS ONLY</p>		
<p>CONSTRUCTION</p>							<p>Scale: (A1) AS SHOWN</p>					<p>Date: NOV 16</p>			

- NOTES:
1. REFER TO DRAWINGS AL-101 TO AL-108 FOR PROPOSED ALIGNMENT OF GREENWAY
  2. VERGE TO BE GRASS SEEDED WITH APPROVED NATIVE GRASS.
  3. GREENWAY TO CROSS EXISTING ROAD NETWORK AT VARIOUS LOCATIONS. REFER TO DRAWINGS GA-001 TO 011 FOR DETAILS.
  4. EXISTING DRAINAGE PATHS TO BE RETAINED.
  5. ALL DRAINAGE REQUIREMENT TO BE REVIEWED DURING DETAILED DESIGN STAGE.
  6. FENCING HAS BEEN ASSUMED TO BE INCORPORATED ON ALL HIGH EMBANKMENTS, THE EXTENT OF FENCING REQUIRED IS SUBJECT TO A MORE DETAIL ASSESSMENT AT THE DETAILED DESIGN STAGE.

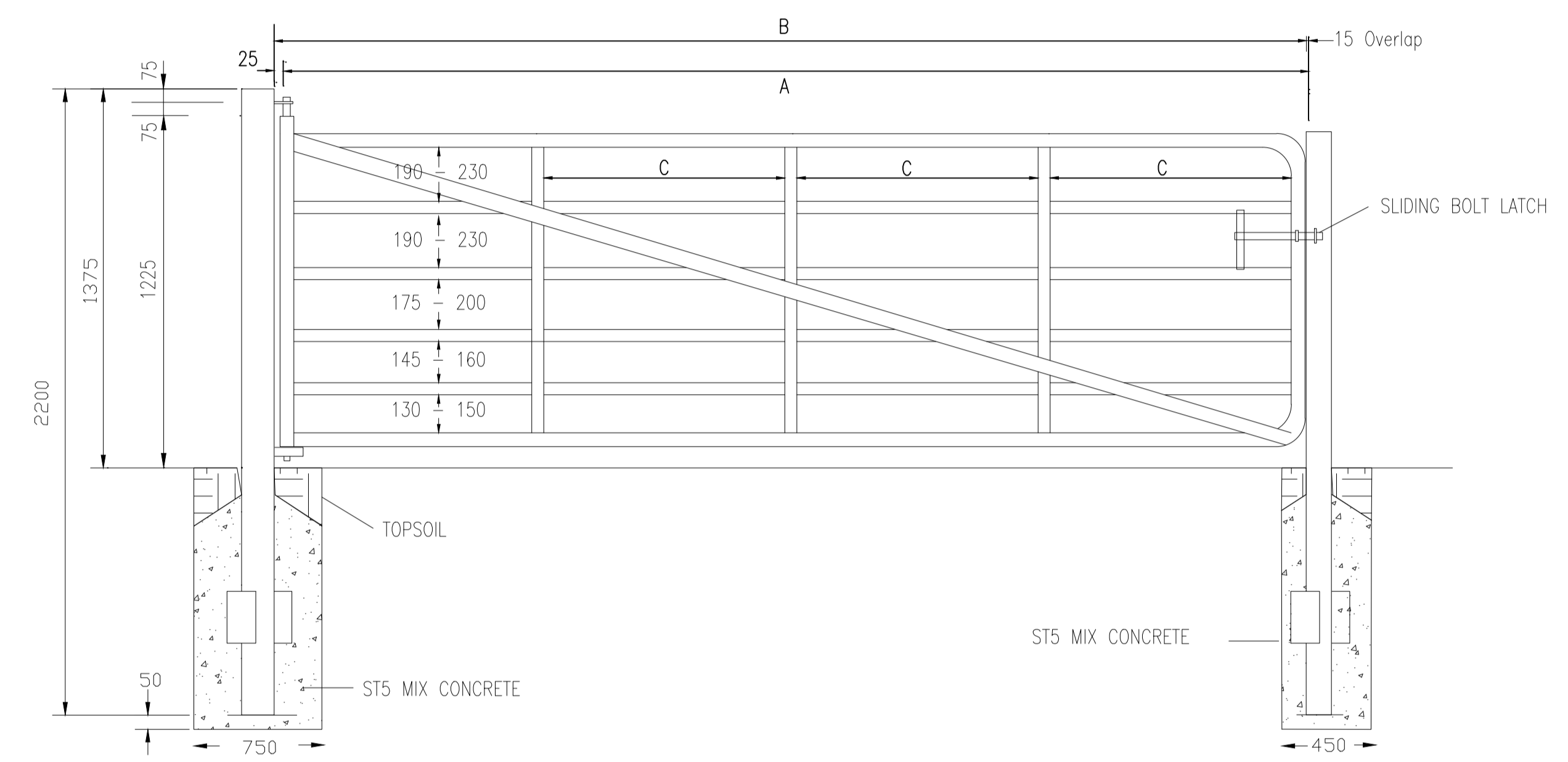
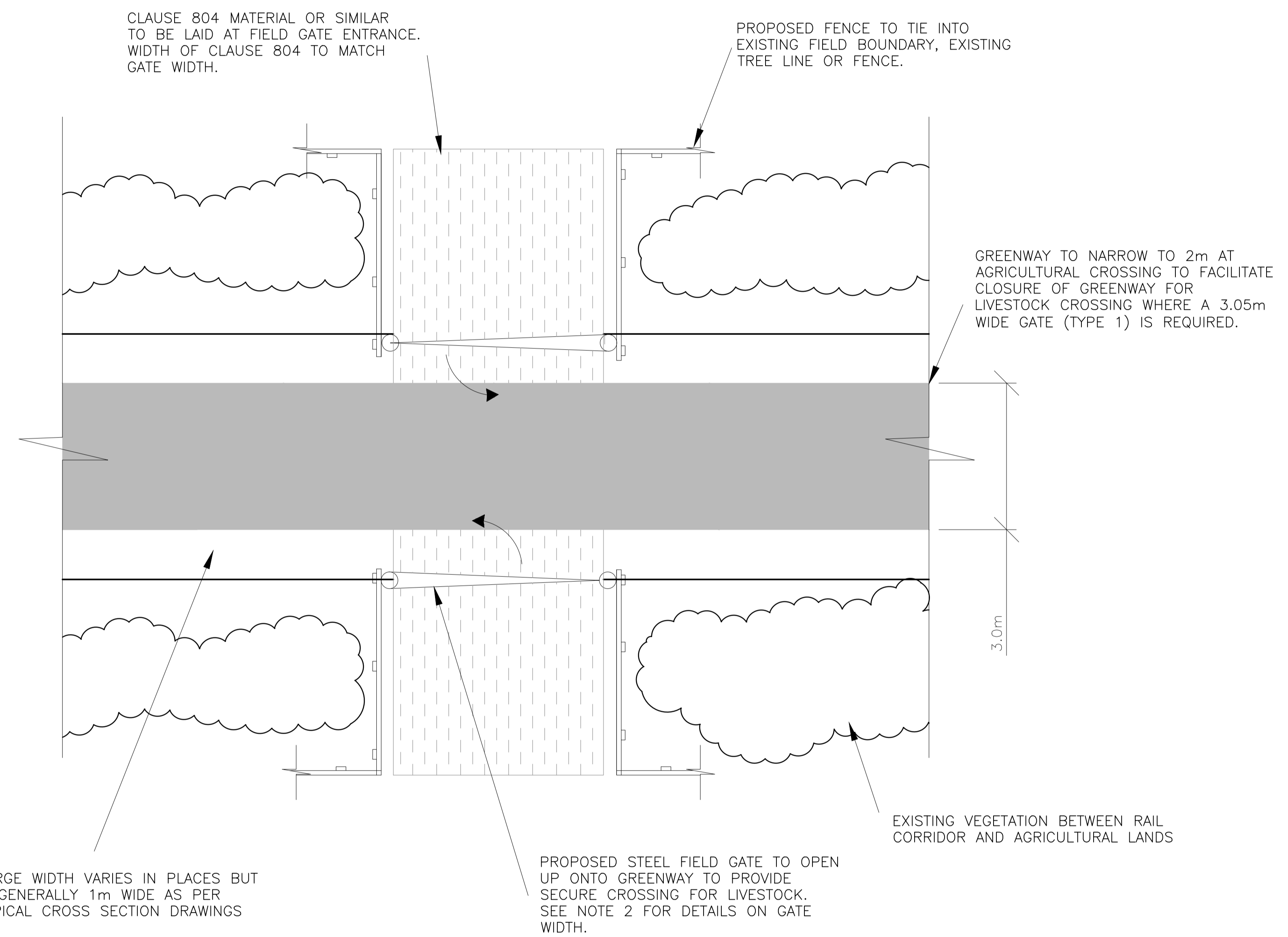


**PLANNING  
PART 8**

 Kilkenny County Council	 trailKilkenny	 KILKENNY LEADER PARTNERSHIP	 NDP National Development Fund Transforming Ireland	 <small>The European Agricultural Fund for Rural Development - Europe investing in Rural Areas</small>	 Comhshodh, Pobal agus Rialtas Aitheall Environment, Community and Local Government	<small>*This project was part funded by Kilkenny LEADER Partnership through the European Agricultural Fund for Rural Development: Europe investing in Rural Areas*</small>	<table border="1" style="width: 100%; border-collapse: collapse;"> <tr> <td style="width: 5%;">P2</td> <td style="width: 45%;">PLANNING - PART 8</td> <td style="width: 10%;">NOV 16</td> <td style="width: 10%;">CPG</td> <td style="width: 10%;">DC</td> <td style="width: 10%;">SMG</td> </tr> <tr> <td>P1</td> <td>PLANNING - PART 8 (DRAFT)</td> <td>SEP 15</td> <td>JMK</td> <td>DC</td> <td>SMG</td> </tr> <tr> <td>No.</td> <td>Revision</td> <td>Date</td> <td>By</td> <td>Chk'd</td> <td>App'd</td> </tr> <tr> <td></td> <td>Stage</td> <td></td> <td></td> <td></td> <td></td> </tr> <tr> <td colspan="6">PRELIMINARY</td> </tr> <tr> <td colspan="6">APPROVAL</td> </tr> <tr> <td colspan="6">TENDER</td> </tr> <tr> <td colspan="6">CONSTRUCTION</td> </tr> </table>	P2	PLANNING - PART 8	NOV 16	CPG	DC	SMG	P1	PLANNING - PART 8 (DRAFT)	SEP 15	JMK	DC	SMG	No.	Revision	Date	By	Chk'd	App'd		Stage					PRELIMINARY						APPROVAL						TENDER						CONSTRUCTION						 <b>Roughan &amp; O'Donovan</b> Consulting Engineers <small>Civil - Structural - Transportation - Environmental</small>	Arena House, Arena Road, Sandyford, Dublin 18. Tel : +353 1 294 0800 Fax : +353 1 294 0820 e-mail : info@rod.ie Website : www.rod.ie	Project Title WATERFORD TO NEWROSS GREENWAY	Drawing Title TYPICAL CROSS SECTIONS LOCATIONS ON EMBANKMENT	Drawn: CPG Scale: (A1) AS SHOWN	Job No: 15,152 Date: NOV 16	Drawing No: TCS-103 Rev: P2
P2	PLANNING - PART 8	NOV 16	CPG	DC	SMG																																																									
P1	PLANNING - PART 8 (DRAFT)	SEP 15	JMK	DC	SMG																																																									
No.	Revision	Date	By	Chk'd	App'd																																																									
	Stage																																																													
PRELIMINARY																																																														
APPROVAL																																																														
TENDER																																																														
CONSTRUCTION																																																														



NOTES:  
 1. STEEL FIELD GATE IN ACCORDANCE WITH NRA ROAD CONSTRUCTION DETAIL RCD/300/9.  
 2. A TYPE 3 (4.8m WIDE) FIELD GATE TO BE PROVIDED AT EACH AGRICULTURAL CROSSING. GATE WIDTH MAY BE REDUCED IN ACCORDANCE WITH TABLE 1 WHERE REQUIRED AND AFTER CONSULTATION WITH LANDOWNER.  
 3. LAYOUT IS PROVIDED AS GUIDANCE ONLY. EACH AGRICULTURAL CROSSING WILL REQUIRE TO BE REVIEWED ON SITE.



TYPICAL STEEL GATE (PER NRA RCD/300/9)

AGRICULTURAL CROSSING WHERE REGULAR LIVESTOCK CROSSING OF GREENWAY IS REQUIRED – 4.8m STEEL FIELD GATE (SEE NOTE 2)

	A	B	C
TYPE 1	3050 (10ft)	2955	705
TYPE 2	4000 (13ft)	3905	945
TYPE 3	4800 (16ft)	4705	1144

**PLANNING  
PART 8**

\*This project was part funded by Kilkenny LEADER Partnership through the European Agricultural Fund for Rural Development: Europe investing in Rural Areas\*

No.	Revision	Date	By	Chk'd	App'd
P1	PLANNING - PART 8	NOV '16	CPG	DC	SMG
A	GATE WIDTH OPTIONS PROVIDED	12/08/15	DC	DC	SMG

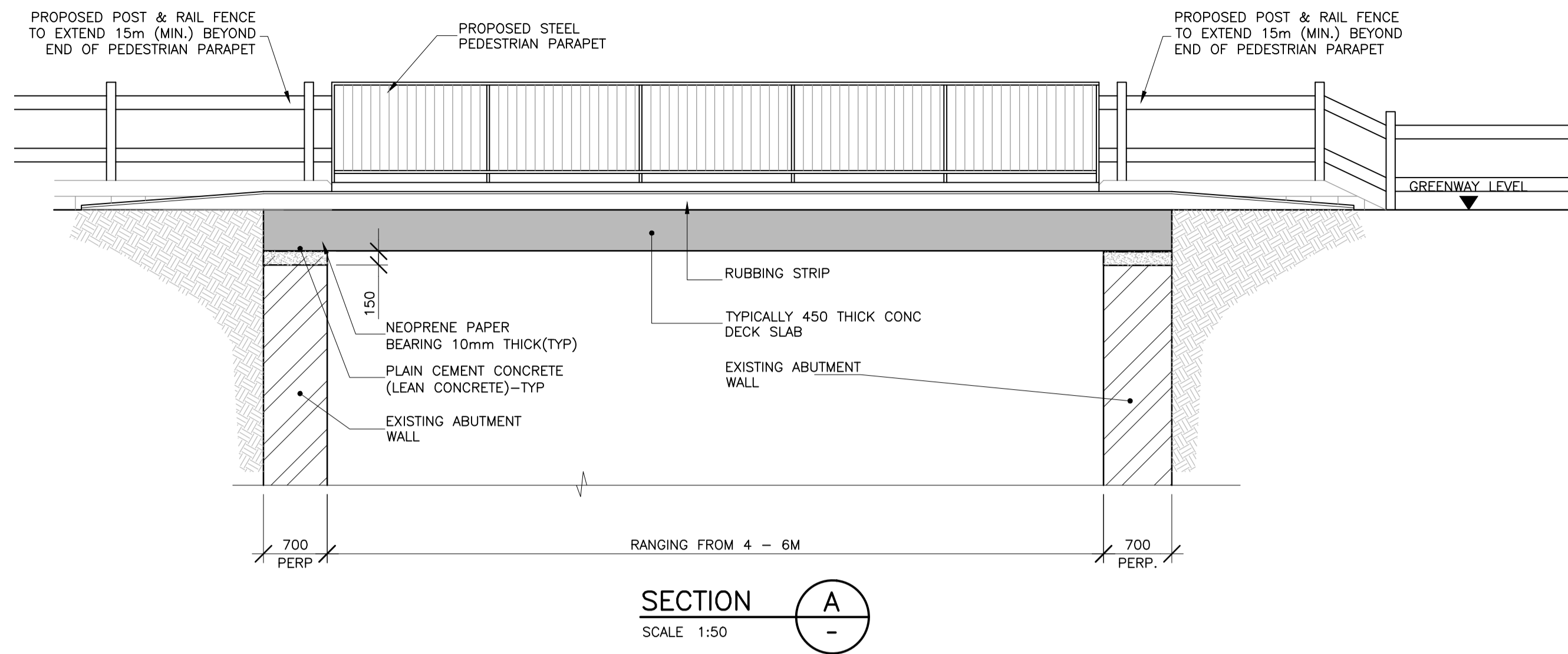
**Roughan & O'Donovan**  
 Consulting Engineers  
 Civil - Structural - Transportation - Environmental

Arena House, Arena Road, Sandyford, Dublin 18.  
 Tel : +353 1 294 0800  
 Fax : +353 1 294 0820  
 e-mail : info@rod.ie  
 Website : www.rod.ie

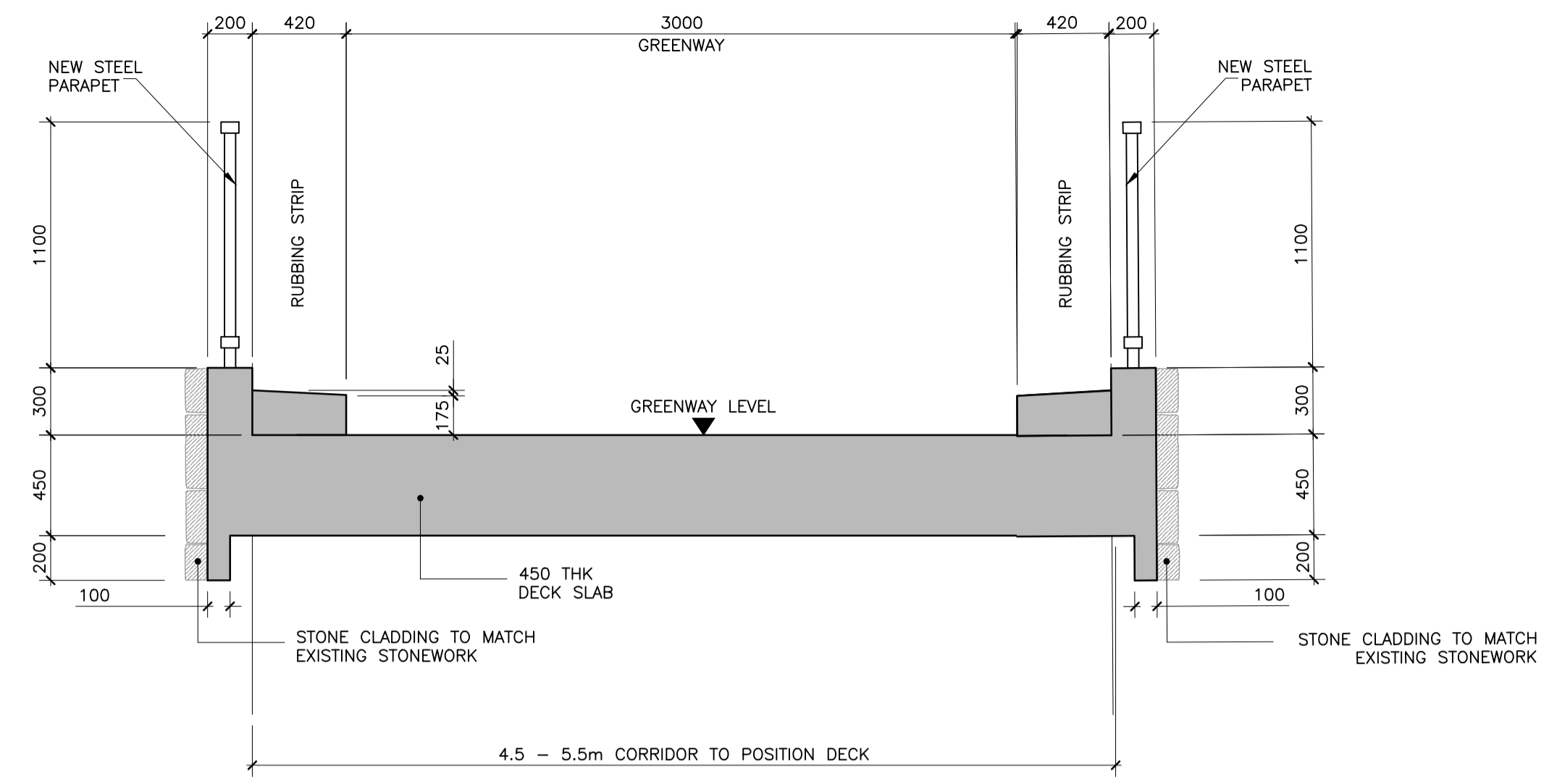
Project Title	STANDARD DETAIL AGRICULTURAL CROSSING SHEET 1 OF 1			
Drawn:	DC	Job No:	15,152	Drawing No:
Scale:	AS SHOWN	Date:	NOV '16	SD-AG-101
Rev:				P1

Designed:	DC	Checked:	DC	Approved:	SMG	Status:	PLANNING
-----------	----	----------	----	-----------	-----	---------	----------

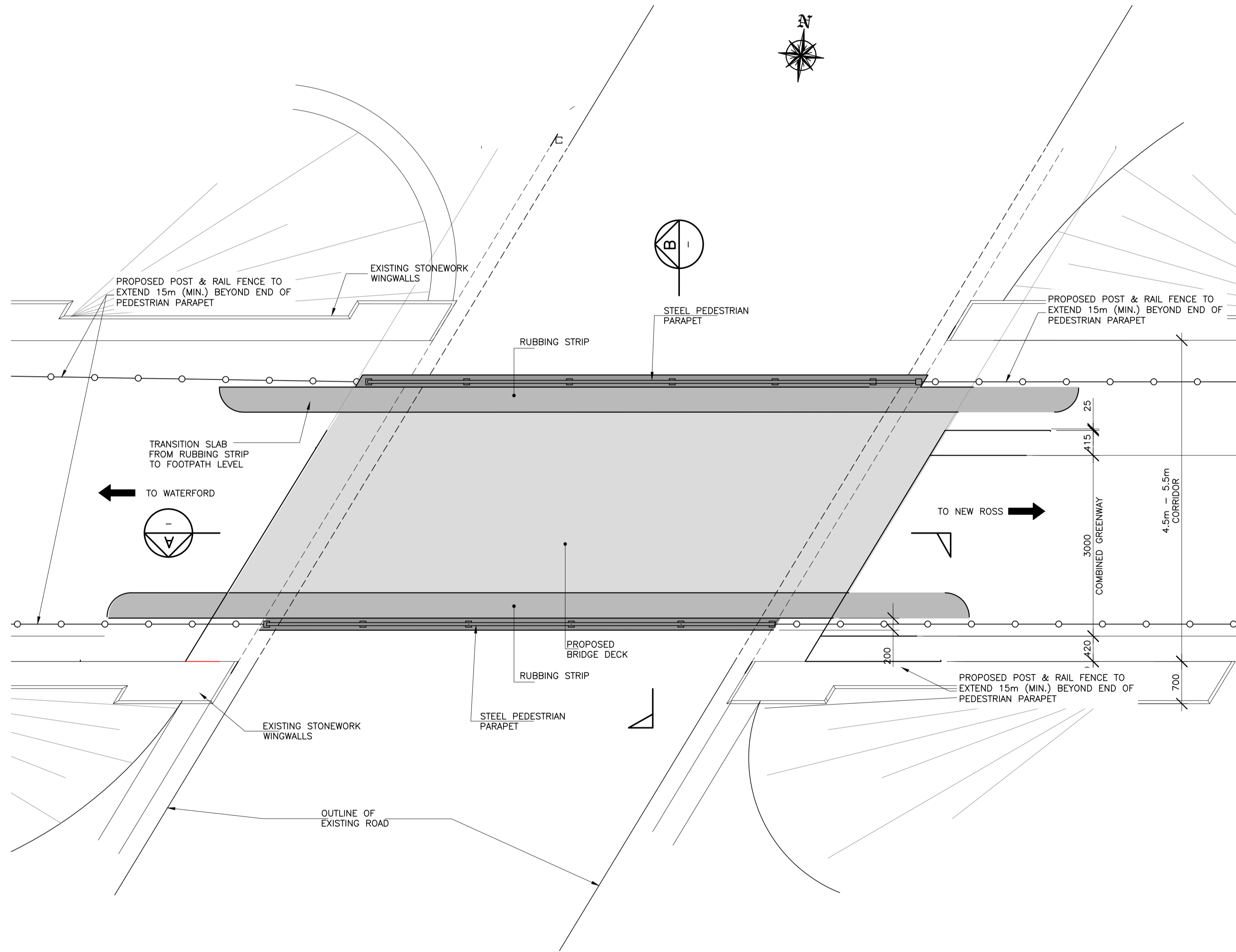
DO NOT SCALE USE FIGURED DIMENSIONS ONLY



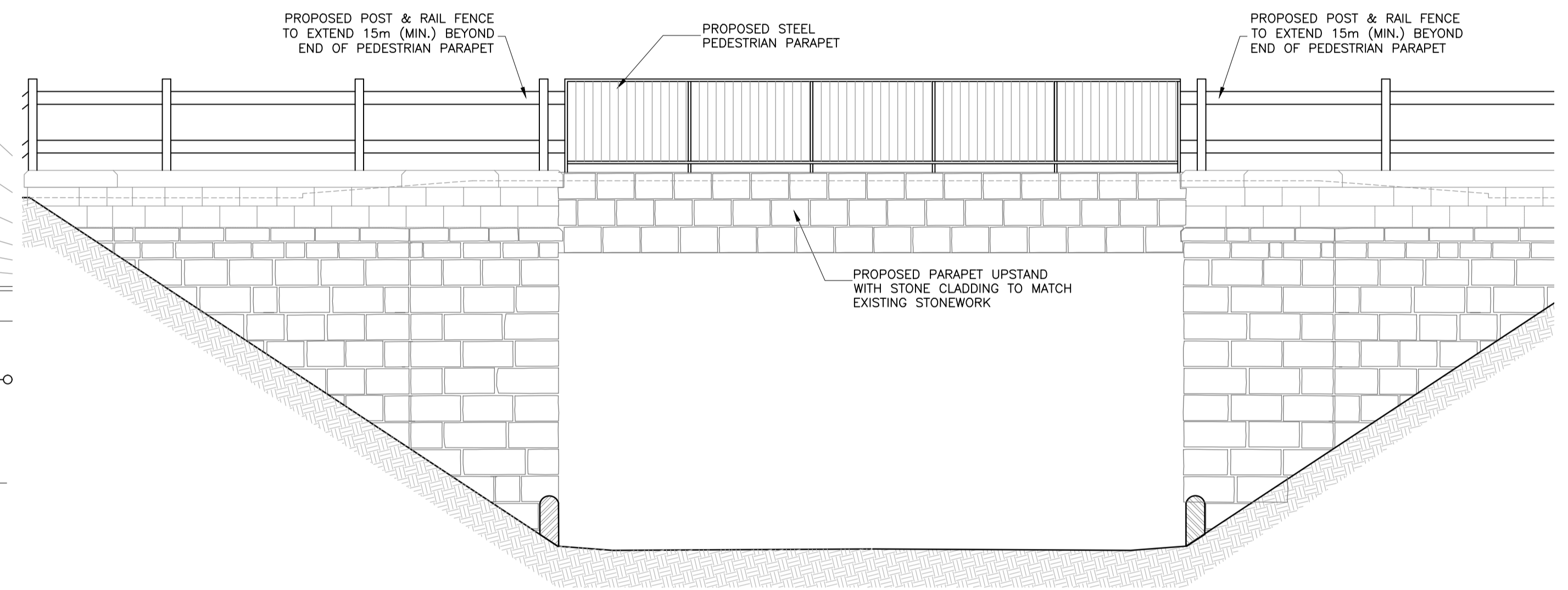
SECTION A  
SCALE 1:50



SECTION B  
SCALE 1:25



TYPICAL LAYOUT PLAN - IRISH RAIL UNDERBRIDGE  
SCALE 1:50



PROPOSED ELEVATION - IRISH RAIL UNDERBRIDGE  
SCALE 1:50



IRISH RAIL OVERBRIDGE WITH STEEL DECK

- NOTES:
1. ALL DIMENSIONS IN MILLIMETRES
  2. DIMENSIONS ARE INDICATIVE, SEPARATE DETAILED DESIGNS ARE REQUIRED FOR EACH STRUCTURE.
  3. BRIDGE DECK MAY NEED TO BE NARROWED AT SOME LOCATIONS. DETAILED CONDITION SURVEYS OF EXISTING STRUCTURES IS REQUIRED.

**PLANNING PART 8**

<p>Kilkenny County Council</p>	<p>trailKilkenny</p>	<p>KILKENNY LEADER PARTNERSHIP</p>	<p>National Development Plan Transforming Ireland</p>	<p>The European Agricultural Fund for Rural Development - Europe investing in Rural Areas</p>	<p>Comhoból, Pobal agus Rialtas Áitiúil Environment, Community and Local Government</p>	<p>P2 PLANNING - PART 8 NOV' 16 CPG DC SMG</p> <p>P1 PLANNING - PART 8 (DRAFT) SEP'15 DC DC SMG</p> <p>No. Revision Date By Chkd App'd</p>	<p>Roughan &amp; O'Donovan Consulting Engineers Civil - Structural - Transportation - Environmental</p>	<p>Arena House, Arena Road, Sandyford, Dublin 18. Tel : +353 1 294 0800 Fax : +353 1 294 0820 e-mail : info@rod.ie Website : www.rod.ie</p>	<p>Project Title WATERFORD TO NEW ROSS GREENWAY</p>	<p>Drawing Title STANDARD DETAIL EXAMPLE OF NEW DECK ON AN IRISH RAIL UNDERBRIDGE</p>
						<p>PRELIMINARY APPROVAL</p> <p>TENDER</p> <p>CONSTRUCTION</p>			<p>Designed: DN Checked: DC Approved: SMG Status: PLANNING</p>	<p>Drawn: DC Job No: 15,152 Drawing No: SD-ST-101 Rev: P2</p> <p>Scale: (A1) AS SHOWN Date: NOV' 15</p>