






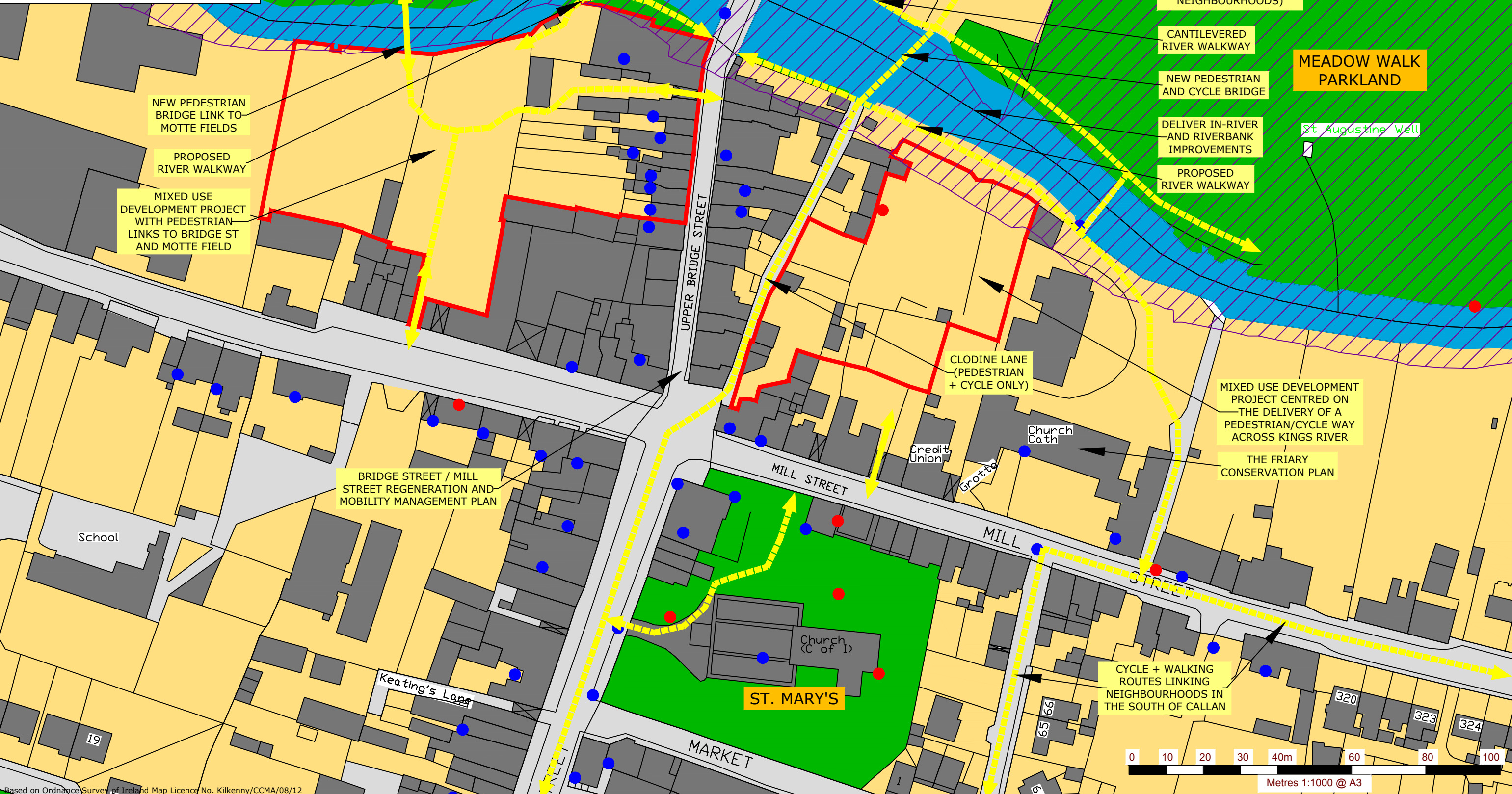


Map 02: Bridge Street Masterplan

LEGEND

-  BUILDINGS
-  PUBLIC ROADS
-  PUBLIC OPEN SPACE
-  POTENTIAL PEDESTRIAN / CYCLE ROUTE OPTIONS
-  NATIONAL MONUMENT
-  KILKENNY RECORD PROTECTED STRUCTURES
-  SPECIAL AREA OF CONSERVATION (SAC)



Based on Ordnance Survey of Ireland Map Licence No. Kilkenny/CCMA/08/12