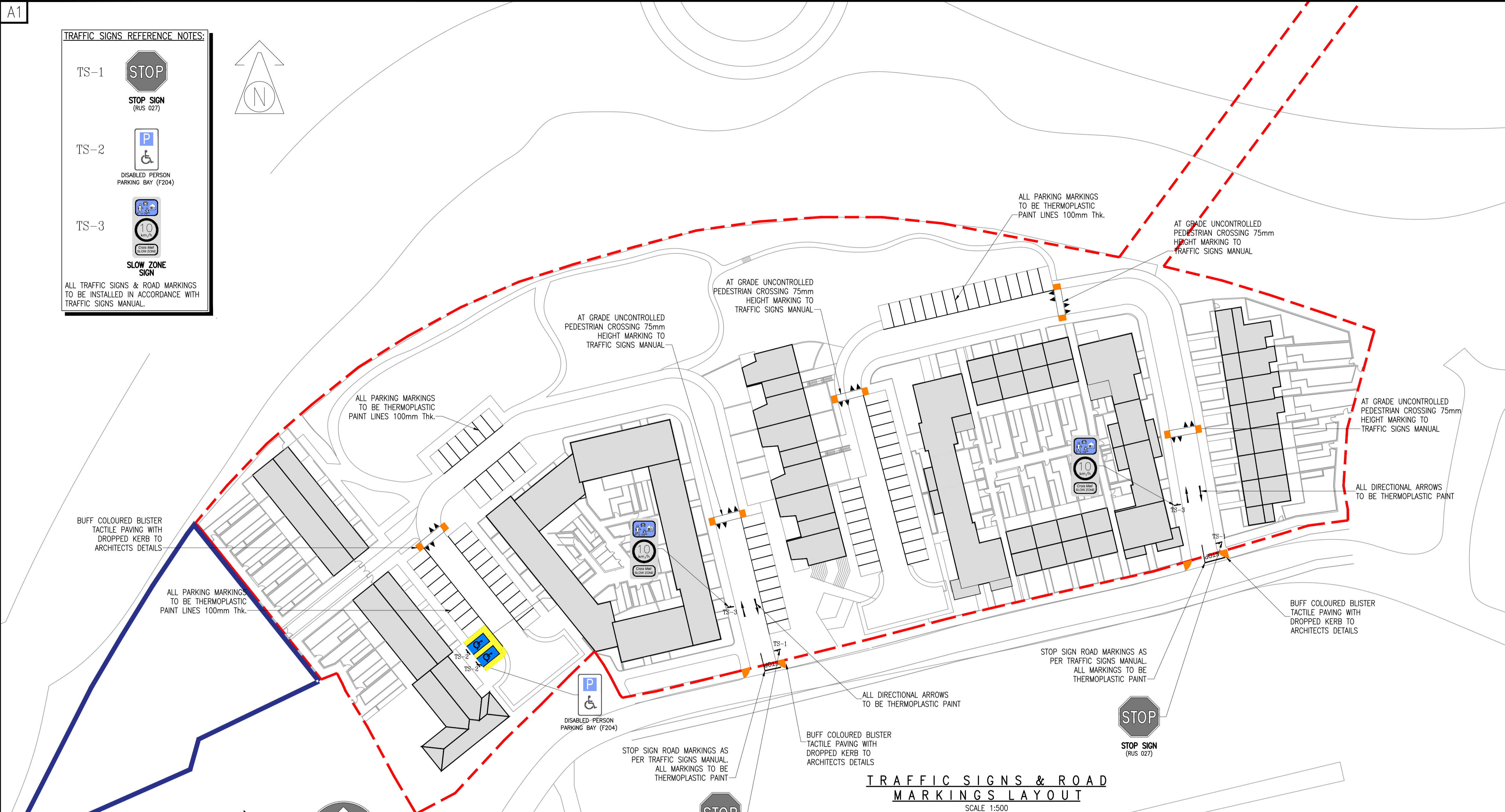



TRAFFIC SIGNS REFERENCE NOTES:

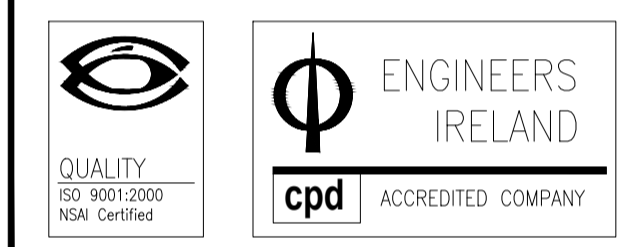
- TS-1 STOP SIGN (RUS 027)
- TS-2 DISABLED PERSON PARKING BAY (F204)
- TS-3 SLOW ZONE SIGN

ALL TRAFFIC SIGNS & ROAD MARKINGS TO BE INSTALLED IN ACCORDANCE WITH TRAFFIC SIGNS MANUAL.



NOTES:

- GENERAL NOTES:
- THIS DRAWING TO BE READ IN CONJUNCTION WITH ALL RELEVANT ARCHITECTS, SERVICE ENGINEERS DRAWINGS & SPECIFICATIONS.
  - ALL LEVELS ARE STRUCTURAL UNLESS NOTED OTHERWISE.
  - ALL WORKS TO BE CARRIED OUT IN ACCORDANCE WITH THE RELEVANT BUILDING REGULATIONS.
  - DO NOT SCALE - WORK TO FIGURE DIMENSIONS ONLY.



Referenced drawings	
Dwg No.	Dwg Title

Issue register					
Rev.	Date	Description	Own.	Chkd.	Apprv.
PL1	08.02.19	PLANNING ISSUE	MD	MC	NP
PL2	23.02.19	PLANNING ISSUE	MD	MC	NP

Client: **KILKENNY COUNTY COUNCIL**

Job Description: **CROKERS HILL HOUSING DEVELOPMENT**

Status: **PLANNING ISSUE**

Drawing Title: **TRAFFIC SIGNS & ROAD MARKINGS LAYOUT**

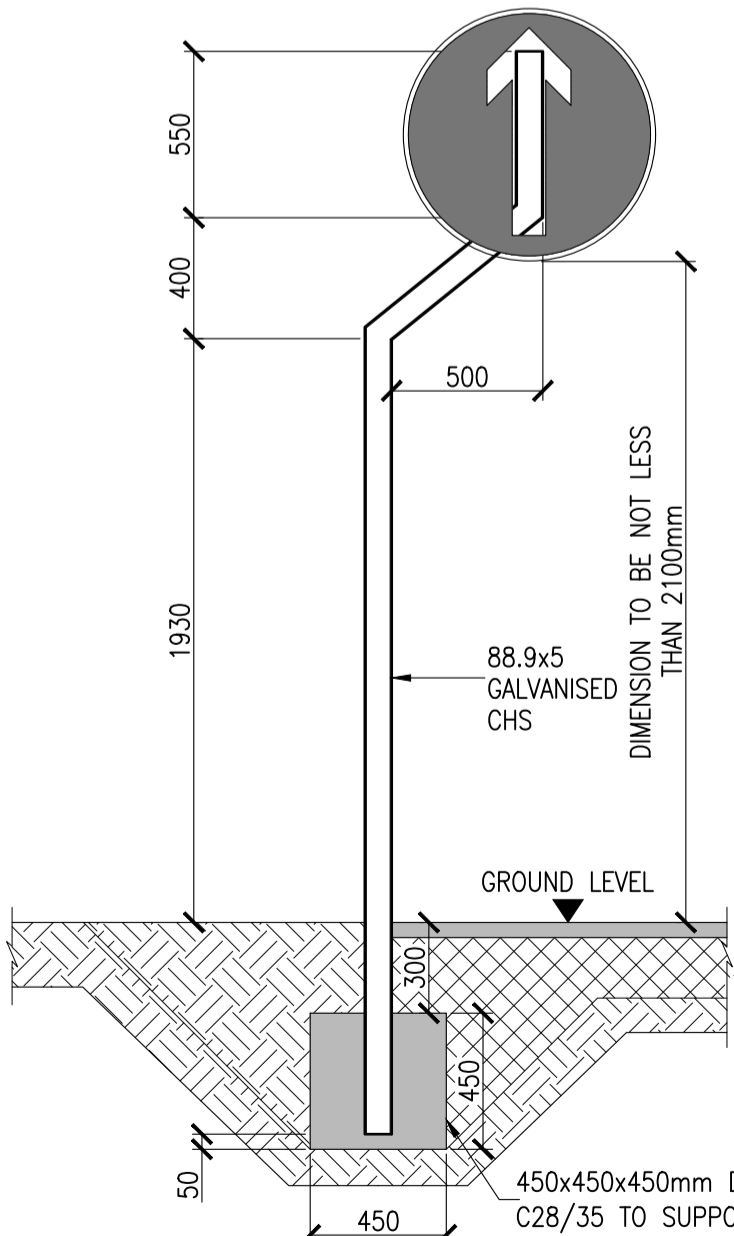
Project No:	Drawing Ref:	Rev:
18KK003	C-005	PL2

Date:	Scale:
07.02.19	A1 - 1/500 & A3 - 1/1000

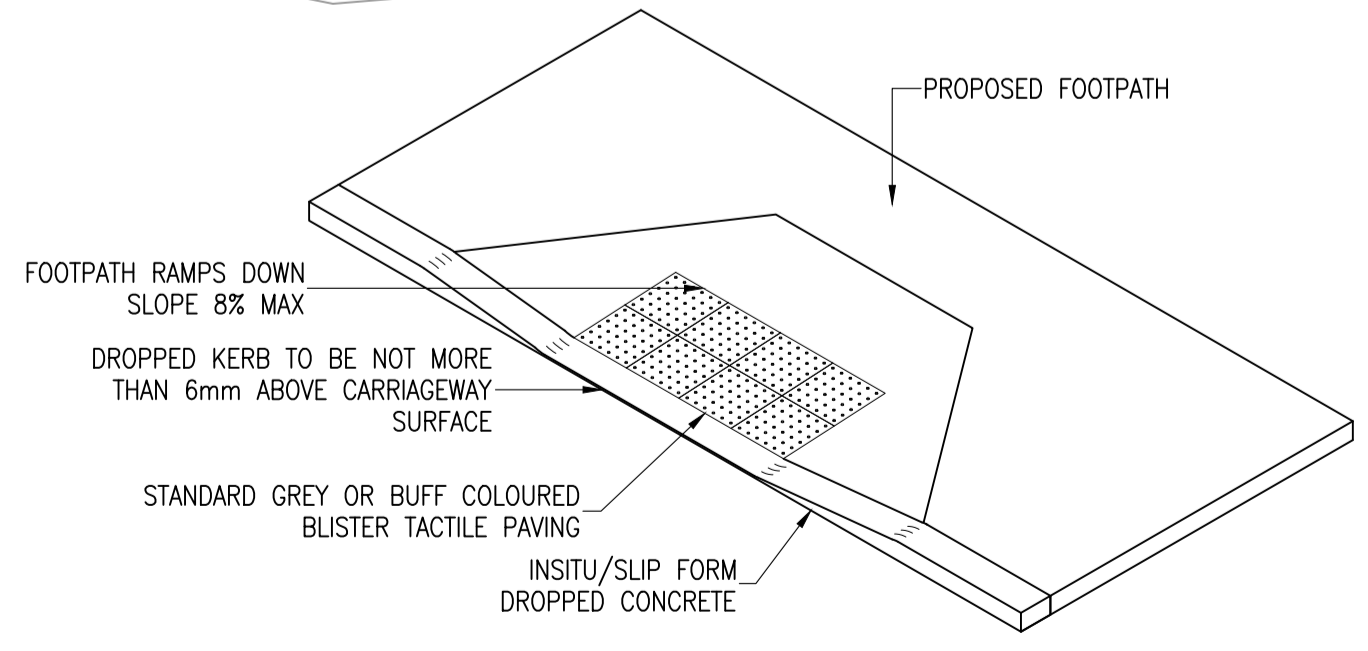
Drawn By:	Checked By:	Approved By:
M.DI DATO	N.PATTERSON	N.PATTERSON

**Hayes Higgins Partnership**  
Gas House Lane, Kilkenny.

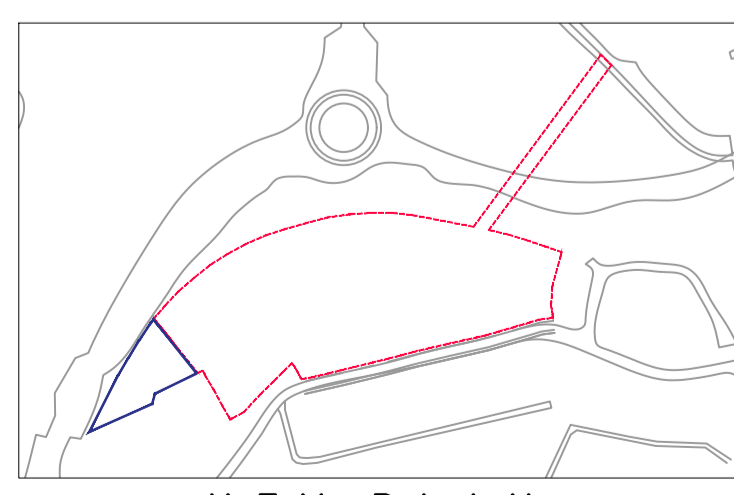
Gas House Lane, Kilkenny. (0845) 7747110 (0845) 7723223 info@hayeshiggins.ie  
58 Fitzwilliam Square, Dublin 2. (01) 4612321 (01) 4612504 admin@hayeshiggins.ie



TYPICAL SIGN POST DETAIL  
SCALE 1:25



TYPICAL TACTILE PAVING WITH DROPPED KERB DETAIL (UN-CONTROLLED CROSSING)  
SCALE 1:50



KEY PLAN  
N.T.S. SCALE