

©Táilte Éireann Surveying, Licence number CYAL50380040
 NOTE - UNAUTHORISED REPRODUCTION OF THIS MAP INFRINGES STATE COPYRIGHT







Kilkenny County Council Residential Zoned Land Tax

RZLT Draft Map 2 Ferrybank

Please Note:
 Residential properties, notwithstanding that they may be included on the final map,
 shall not be chargeable to the residential zoned land tax.

Date: 1st February 2024

Land in scope

- | | |
|---|---|
|  Mixed Use Zoning Total area 13.7 ha |  Land to be removed from scope |
|  Residential Use Zoning Total area 78.9 ha |  Land to be added to scope |