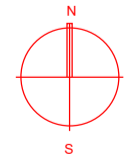


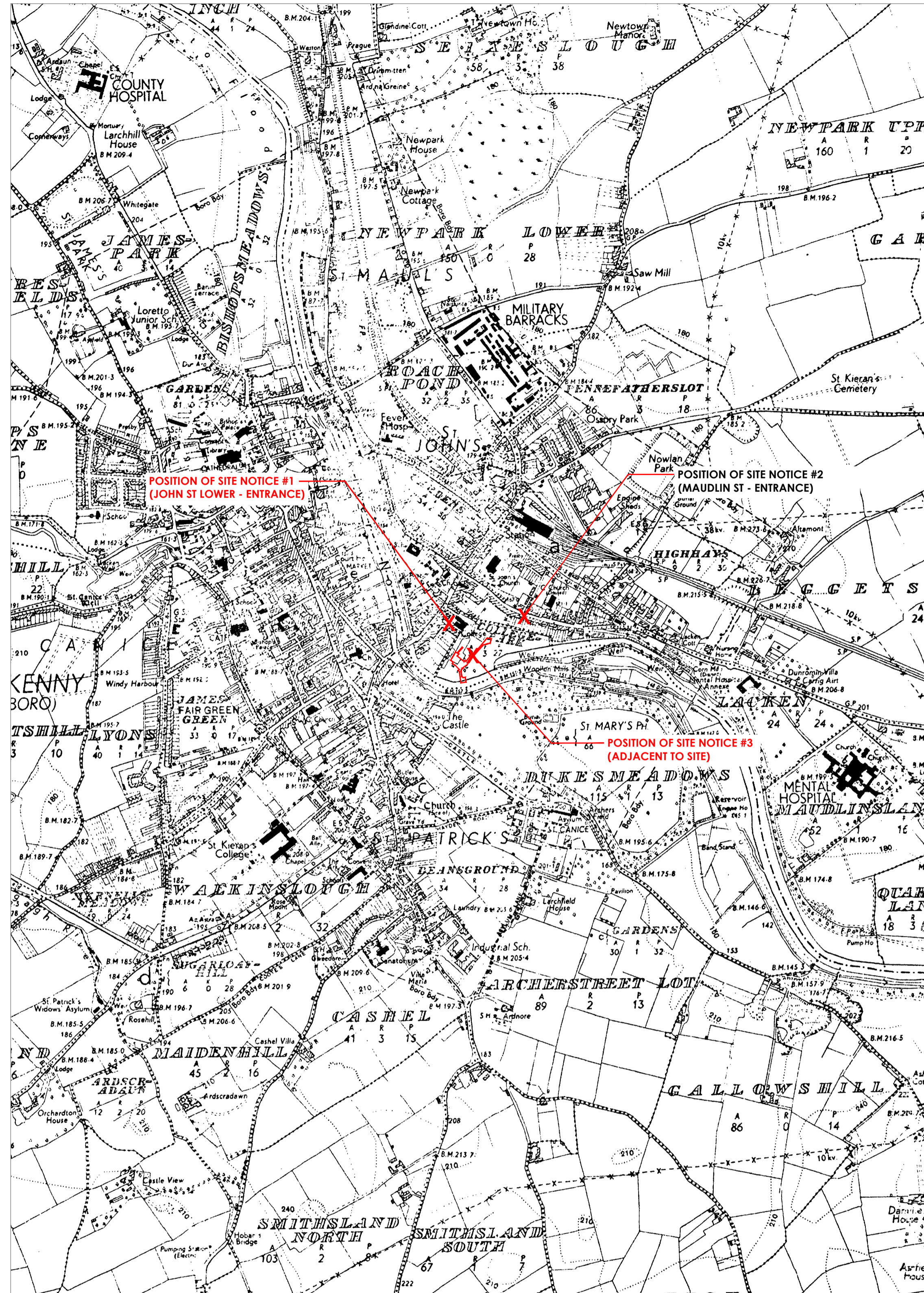
— Extent of development site

URBAN PLACE MAP (Scale 1:1000)



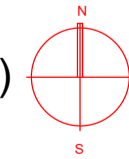
Description:
 Digital Landscape Model (DLM)
 Publisher / Source:
 Ordnance Survey Ireland (OSI)
 Data Source / Reference:
 PRIME2
 File Format:
 Autodesk AutoCAD (DWG_R2013)
 File Name:
 v_50394758_1.dwg
 Clip Extent / Area of Interest (AOI):
 LLX,LLY= 650669.8216,655601.5411
 LRX,LRX= 651099.8216,655601.5411
 ULX,ULY= 650669.8216,656184.5411
 URX,URY= 651099.8216,656184.5411
 Projection / Spatial Reference:
 Projection= IRENET95_Irish_Transverse_Mercator
 Centre Point Coordinates:
 X,Y= 650884.8216,655893.0411
 Reference Index:
 Map Series | Map Sheets
 1:1,000 | 4766-09
 1:1,000 | 4766-14
 Data Extraction Date:
 Date= 16-Apr-2024
 Source Data Release:
 DCMLS Release V1.175.118
 Product Version:
 Version= 1.4
 License / Copyright:
 Ordnance Survey Ireland 'Terms of Use' apply.
 Please visit 'www.osi.ie/about/terms-conditions'.

© Ordnance Survey Ireland, 2024
 Compiled and published by Ordnance Survey Ireland, Phoenix Park, Dublin 8, Ireland.
 Unauthorised reproduction infringes Ordnance Survey Ireland and Government of Ireland copyright.
 All rights reserved. No part of this publication may be copied, reproduced or transmitted in any form or by any means without the prior written permission of the copyright owners.
 The representation on this map of a road, track or footpath is not evidence of the existence of a right of way.
 Ordnance Survey maps never show legal property boundaries, nor do they show ownership of physical features.



— Extent of development site

RECORD PLACE MAP (Scale 1:10560)



Description:
 Historic 6" Latest Edition
 Publisher / Source:
 Ordnance Survey Ireland (OSI)
 Data Source / Reference:
 KK019
 Revision Date =
 Survey Date =
 Levelled Date = 31-Dec-1948
 File Format:
 Tagged Image File Format (TIFF)
 File Name:
 R_50394758_1.tif
 Clip Extent / Area of Interest (AOI):
 LLX,LLY= 649067.8216,653432.0411
 LRX,LRX= 652701.8216,653432.0411
 ULX,ULY= 649067.8216,658354.0411
 URX,URY= 652701.8216,658354.0411
 Projection / Spatial Reference:
 IRENET95_Irish_Transverse_Mercator
 Centre Point Coordinates:
 X,Y = 650884.8216,655893.0411
 Data Extraction Date:
 16-Apr-2024
 Product Version:
 1.3
 License / Copyright:
 Ordnance Survey Ireland 'Terms of Use' apply.
 Please visit 'www.osi.ie/about/terms-conditions'.

© Ordnance Survey Ireland, 2024
 Unauthorised reproduction infringes Ordnance Survey Ireland and Government of Ireland copyright.
 All rights reserved. No part of this publication may be copied, reproduced or transmitted in any form or by any means without the prior written permission of the copyright owners.
 The representation on this map of a road, track or footpath is not evidence of the existence of a right of way.
 Ordnance Survey maps never show legal property boundaries, nor do they show ownership of physical features.

STANDARD INSTRUCTIONS

1 THE MAIN CONTRACTOR, SUB-CONTRACTOR OR SUPPLIER SHALL:
 VERIFY ALL DIMENSIONS ON SITE AND IMMEDIATELY REPORT TO THE ARCHITECT ANY DISCREPANCIES ON THE DRAWINGS.
 WORK TO FIGURED DIMENSIONS ONLY (EXCEPT WHERE FULL SIZE DETAILS ARE PROVIDED).
 NOT VARY ANY WORK SHOWN ON THE DRAWINGS WITHOUT OBTAINING PRIOR APPROVAL FROM THE ARCHITECT.
 BE RESPONSIBLE FOR REQUESTING FROM THE ARCHITECT ANY ADDITIONAL INFORMATION REQUIRED.
 SUPPLY TO THE ARCHITECT ALL SHOP DRAWINGS, ILLUSTRATIONS, SPECIFICATIONS, ETC. OF ALL SPECIALIST WORK TO BE INCORPORATED IN THE MAIN CONTRACT WORKS.

IMMEDIATELY INFORM THE ARCHITECT IF ANY WORK SHOWN ON THIS DRAWING IS NOT IN ACCORDANCE WITH THE RELEVANT CODES OF PRACTICE RECOGNISED GOOD PRACTICE THROUGHOUT THE INDUSTRY AND DOES NOT COMPLY WITH THE RELEVANT LOCAL AUTHORITY BYE-LAWS OR BUILDING REGULATIONS.
 IMMEDIATELY ADVISE THE ARCHITECT / QUANTITY SURVEYOR OF THE EFFECT UPON PROGRAMME AND COST OF ANY ALTERATIONS TO THE PROPOSED WORKS SHOWN ON THIS DRAWING.
 THIS DRAWING SUPERSEDES ALL PREVIOUS ISSUES OF THE SAME DRAWING NUMBER WITH EARLIER REVISIONS.
 THIS DRAWING IS COPYRIGHT TO KENNETH HENNESSY ARCHITECTS LTD. AND THE CONTENTS MUST NOT BE DISCLOSED TO ANYONE WITHOUT PRIOR AGREEMENT.

GENERAL NOTES

ALL DIMENSIONS TO BE CHECKED ON SITE.
 THIS DRAWING IS TO BE READ IN CONJUNCTION WITH ALL RELEVANT SPECIFICATIONS AND DRAWINGS.
 IN THE EVENT OF ANY DISCREPANCIES BETWEEN DRAWINGS THE CONTRACTOR IS TO INFORM THE ARCHITECT IMMEDIATELY.
 DO NOT SCALE. USE FIGURED DIMENSIONS ONLY.
 ALL WORK TO COMPLY WITH CURRENT BUILDING REGS & B.S.

REVISION REGISTER

REV	DATE	DESCRIPTION	DRAWN	CHECKED	APPROVED
P01	15.07.2024	ISSUED FOR PLANNING - SECTION 177 AE	DC	AQ	KB

KHA
 KENNETH HENNESSY ARCHITECTS

tel: 052 6128956
 fax: 052 6180950
 email: info@architects.ie

Anglessa House, Anglessa Street
 Clonmel, Co. Tipperary

SCALE: 1:10560/1:1000@ A1
 STATUS: PLANNING

CLIENT: KILKENNY COUNTY COUNCIL

PROJECT: 'NORE RIVER FACILITIES KILKENNY' AT COUNTY HALL, JOHNS STREET LOWER, COLLEGE PARK, KILKENNY, CO. KILKENNY

DRAWING TITLE: RECORD & URBAN PLACE MAPS

2257	KHA	ZZ00	DR	A	P	0001	S0	P01
------	-----	------	----	---	---	------	----	-----