
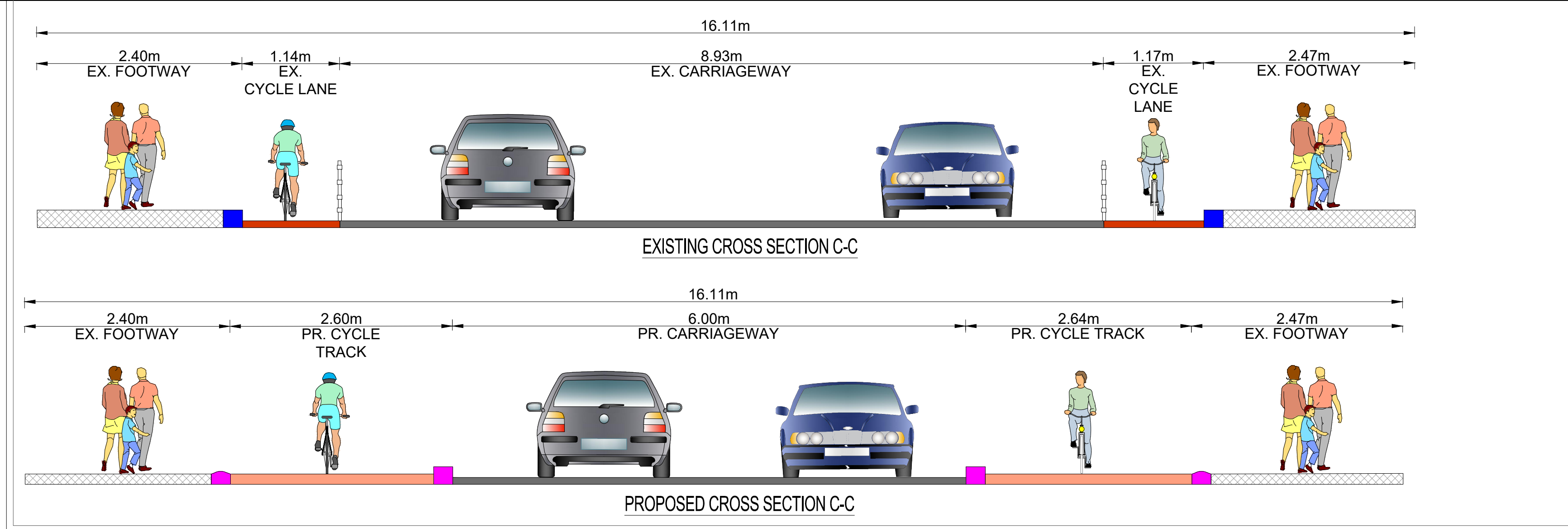


A1

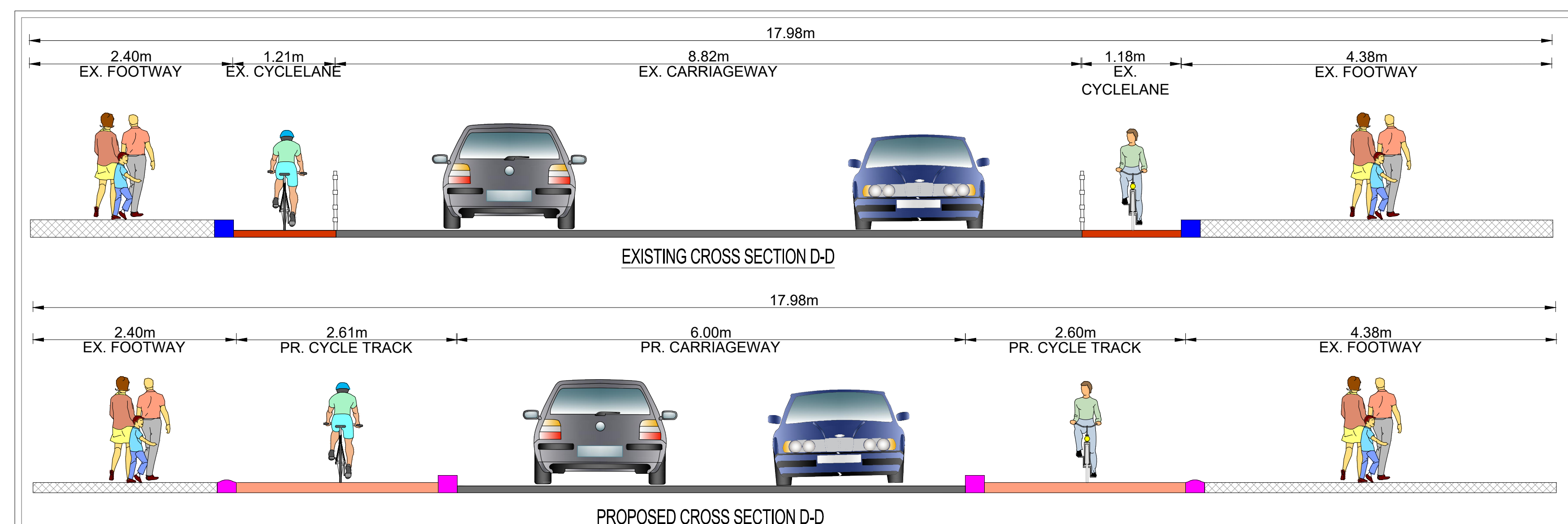
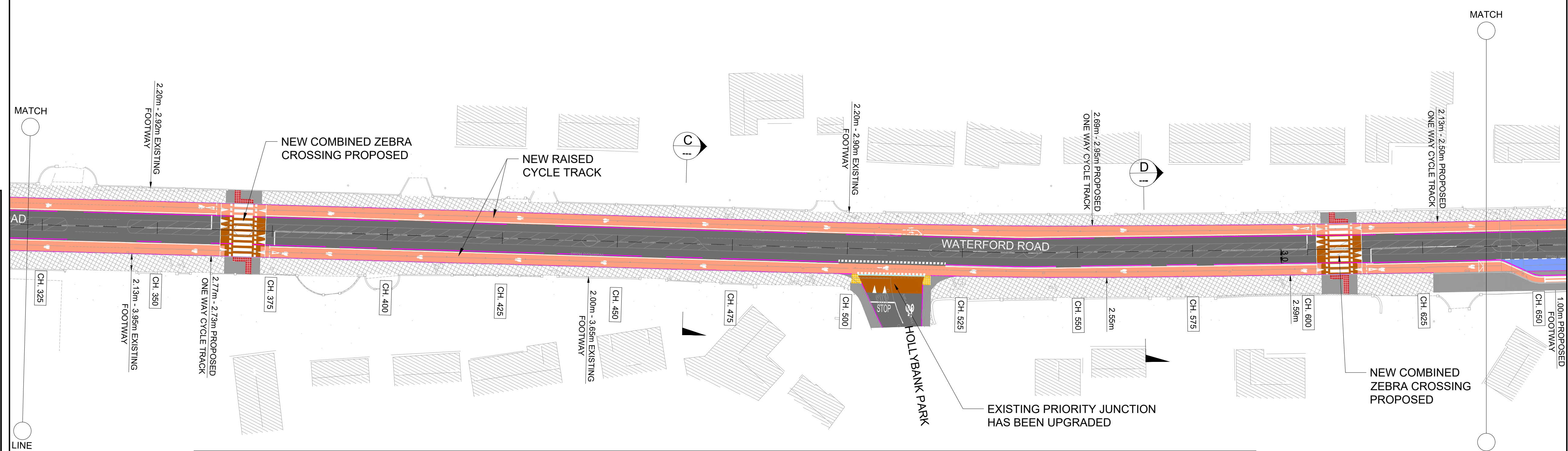
DO NOT SCALE

File: 5214610-ATK-XX-DR-C-S0-0021.dwg
Date: Mar 26, 2025 - 9:53am
Printed by: DWA1228



- GENERAL NOTES**
1. ALL DIMENSIONS ARE IN MILLIMETRES UNLESS NOTED OTHERWISE
 2. ONLY WRITTEN DIMENSIONS SHALL BE USED. NO DIMENSIONS SHALL BE SCALED FROM THE DRAWINGS
 3. ALL LEVELS ARE IN METRES AND ARE TO MALIN HEAD DATUM
 4. ALL COORDINATES ARE IN METRES AND ARE TO IRISH TRANSVERSE MERCATOR
 5. IT SHOULD BE NOTED THAT THE FINAL CYCLE TRACK LEVEL AS WELL AS DETAILS ON PRIORITY JUNCTION CROSSOVERS WILL BE SUBJECT TO MINOR CHANGES AT THE DETAILED DESIGN STAGE OF THE PROJECT.

- LEGEND**
- PROPOSED KERBLINE
 - EXISTING KERB TO BE RETAINED
 - BEVELLED KERB
 - PROPOSED CYCLE LANE
 - CARRIAGEWAY SURFACE
 - PROPOSED CYCLE TRACK
 - PROPOSED BUS BAY
 - PROPOSED FOOTWAY
 - EXISTING FOOTWAY
 - PROPOSED RAISED TABLE
 - PROPOSED TRAFFIC ISLAND
 - PROPOSED VERGE
 - PROPOSED SHARED USE
 - EXISTING VERGE
 - PROPOSED OVERRUN AREA
 - PROPOSED KERBLING
 - EXISTING CYCLE PATH
 - TACTILE PAVING (UNCONTROLLED JUNCTION)
 - TACTILE PAVING (CONTROLLED JUNCTION)
 - TACTILE PAVING (LADDER TRAMLINE)
 - PROPOSED OVERRUN AREA KERB
 - EXTENT OF WORKS



© ORDNANCE SURVEY IRELAND LICENSE NR. AR 0082523. ORDNANCE SURVEY IRELAND & GOVERNMENT OF IRELAND

ATKINS WILL NOT BE HELD LIABLE FOR THE USE OF THIS DATA ON ANY PROJECT OTHER THAN THE PROJECT: KILKENNY CYCLE SCHEME SOUTHERN ENVIRONS

Risk Level: Atkins Base Line - Low Risk
 Atkins Sensitive - Medium Risk
 Atkins Private - High Risk
 Client/Critical - Already Marked

Rev	Description	By	Date	Chk'd	Rev'd	Auth
1	FOR INFORMATION	KP	21.03.25	RD	SG	

AtkinsRéalis

Atkins House, 150-155 Ainslie Business Park, Swords, Co. Dublin
 Tel (+353) 01 810 8000 Fax (+353) 01 810 8001

Unit 2B, 2200 Cork Airport Business Park, Cork
 Tel (+353) 021 429 0300 Fax (+353) 021 429 0360

1st Floor Technology House Parkmore Technology Park, Galway
 Tel (+353) 091 786 050 Fax (+353) 091 779 830

Client: KILKENNY COUNTY COUNCIL

Project: KILKENNY CYCLE SCHEME SOUTHERN ENVIRONS

Purpose		INFORMATION				
Title		WATERFORD ROAD PROPOSED ROAD LAYOUT SHEET 2 OF 3				
Original Scale	1:500	Drawn	Checked	Reviewed	Authorised	
Scale	1:1000	KP	RD	SG		
Date	21.03.25	Date	21.03.25	Date	21.03.25	Date
Status	S0	Drawing Number	5214610-ATK-XX-DR-C-S0-0021			Rev
						0